

# AIRPORT LAYOUT PLAN

Prepared for the

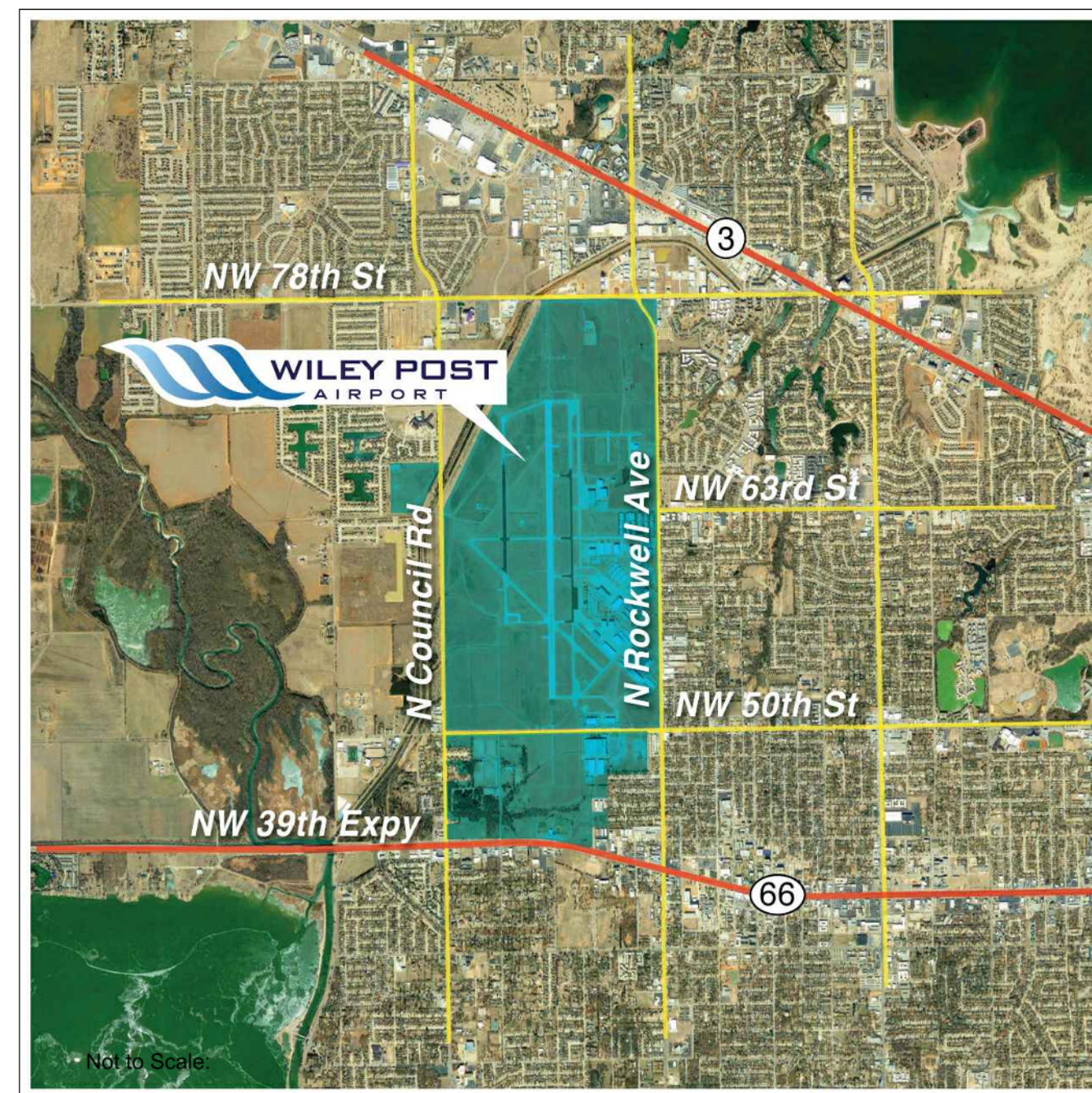
# WILEY POST AIRPORT

Oklahoma City, Oklahoma

## INDEX OF DRAWINGS

1. TITLE SHEET
2. AIRPORT DATA SHEET
3. AIRPORT LAYOUT PLAN DRAWING
4. AIRPORT AIRSPACE DRAWING
5. AIRPORT AIRSPACE DRAWING RUNWAY 17L & 35R APPROACH
6. RUNWAY 17L APPROACH SURFACE PROFILE
7. RUNWAY 35R APPROACH SURFACE PROFILE
8. APPROACH SURFACE PROFILES
9. INNER PORTION OF RUNWAY 17L APPROACH SURFACE DRAWING
10. INNER PORTION OF RUNWAY 35R APPROACH SURFACE DRAWING
11. INNER PORTION OF RUNWAY 13 APPROACH SURFACE DRAWING
12. INNER PORTION OF RUNWAY 31 APPROACH SURFACE DRAWING
13. INNER PORTION OF RUNWAY 17R APPROACH SURFACE DRAWING
14. INNER PORTION OF RUNWAY 35L APPROACH SURFACE DRAWING
15. RUNWAY 17L-35R DEPARTURE SURFACE DRAWING
16. RUNWAY 17R-35L DEPARTURE SURFACE DRAWING
17. TERMINAL AREA DRAWING
18. AIRPORT LAND USE DRAWING
19. EXHIBIT "A" AIRPORT PROPERTY INVENTORY MAP

VICINITY MAP



COUNTY MAP



LOCATION MAP



FOR APPROVAL BY

*Jeff Mulder*  
 Jeff Mulder (Aug 4, 2022 15:26 CDT) Aug 4, 2022  
 Kristy Slater  
 General Aviation Manager



WILEY POST AIRPORT  
 TITLE SHEET  
 Oklahoma City, Oklahoma

NO.	REVISIONS	DATE	BY	APPD.

PLANNED BY: Eric S. Pfeifer  
 DETAILED BY: Larry D. Johnson  
 APPROVED BY: Mike W. Dmyterko  
 April 2022



Coffman Associates C:\temp\PW\wileypost\paw-sh1\_Cover.dwg Printed Date: 4/12/22 10:40:42 AM cadadmin

RUNWAY DATA TABLE	RUNWAY 17L-35R				RUNWAY 17R-35L				RUNWAY 13-31					
	EXISTING		ULTIMATE		EXISTING		FUTURE		ULTIMATE		EXISTING		ULTIMATE	
RUNWAY IDENTIFICATION	17L	35R	17L	35R	17R	35L	17R	35L	17R	35L	13	31	13	31
RUNWAY DESIGN CODE (RDC)	C-II-2400		C/D-III-2400		B-II-5000		B-II-2400		D-II-2400		B-(S)-VIS		Same	
APPROACH REFERENCE CODE (APRC)	D/VI/2400		Same		D/VI/5000		B/III/2400 & D/II/2400		B/III/2400 & D/II/2400		B/III/VI		Same	
DEPARTURE REFERENCE CODE (DPRC)	D/VI		Same		D/VI		B/III & D/II		B/III & D/II		B/III, D/II		Same	
RUNWAY SURFACE MATERIAL	Concrete		Same		Asphalt/Concrete		Same		Same		Concrete		Same	
RUNWAY PAVEMENT STRENGTH WHEEL (IN THOUSAND LBS. #1)	35 (S), 50 (D), 90 (2D)		170 (D)		26 (S), 45 (D)		Same		Same		35 (S), 50 (D), 90 (2D)		170 (D)	
RUNWAY PAVEMENT STRENGTH PCN	N/A		Same		N/A		Same		Same		N/A		N/A	
RUNWAY PAVEMENT SURFACE TREATMENT	Grooved		Same		Grooved		Same		Grooved		Grooved		Same	
RUNWAY EFFECTIVE GRADIENT	0.1%		Same		0.2%		Same		0.1%		0.6%		Same	
RUNWAY WIND COVERAGE (16 KNOTS/18 MPH)	99.32%		Same		99.32%		Same		Same		95.36%		Same	
RUNWAY DIMENSIONS (L X W)	7,199' x 150'		7,700' x 150'		5,002' x 75'		5,002' x 100'		6,000' x 100'		4,214' x 100'		4,562' x 100'	
RUNWAY DISPLACED THRESHOLD	None		355'		None		None		600'		None		None	
Runway Safety Area Dimensions (width x length beyond end) - Design Std.	1000' x 500'		1000' x 500'		300' x 150'		300' x 150'		1,000' x 500'		240' x 120'		240' x 120'	
Runway Safety Area Dimensions (width x length beyond end) - Actual	1000' x 500'		645' x 500'		300' x 150'		300' x 150'		1,000' x 500'		240' x 120'		240' x 120'	
RUNWAY END COORDINATES (NAD83)	LAT	N 35° 32' 39.61"	N 35° 31' 28.41"	N 35° 32' 44.57"	Same	N 35° 32' 35.86"	N 35° 31' 46.40"	Same	N 35° 31' 36.53"	N 35° 32' 06.36"	N 35° 31' 36.92"	Same	N 35° 31' 34.48"	
	LONG	W 97° 38' 43.81"	W 97° 38' 43.79"	W 97° 38' 43.81"	Same	W 97° 38' 57.10"	W 97° 38' 57.10"	Same	W 97° 38' 57.10"	W 97° 39' 07.90"	W 97° 38' 31.82"	Same	W 97° 38' 28.83"	
RUNWAY LIGHTING	HIRL				MIRL				MIRL					
RUNWAY PROTECTION ZONE DIMENSIONS	1000' x 2500' x 1750'		1000' x 2500' x 1750'		500' x 1000' x 700'		500' x 1000' x 700'		1000' x 2500' x 1750'		1000' x 1700' x 1510'		1000' x 2500' x 1750'	
RUNWAY MARKING	Precision		Precision		Nonprecision		Nonprecision		Precision		Nonprecision		Basic/Visual	
14 CFR PART 77 APPROACH CATEGORY	50:1/40:1		50:1/40:1		34:1		34:1		50:1/40:1		20:1		20:1	
14 CFR PART 77 APPROACH TYPE	PIR		PIR		NP-C		NP-C		PIR		AV		AV	
VISIBILITY MINIMUMS	1/2 mile		1/2 mile		1 mile		1 mile		3/4 mile		1/2 mile		Visual	
TYPE OF AERONAUTICAL SURVEY REQUIRED FOR APPROACH	VGS		VGS		NVGS		NVGS		VGS		NVGS		NVGS	
DEPARTURE SURFACE (YES/NO)	Yes		Yes		Yes		Yes		Same		No		No	
OBJECT FREE AREA (Standard Beyond Runway End)	1000' x 800'		1,000' x 800'		300' x 500'		300' x 500'		600' x 800'		600' x 800'		240' x 250'	
OBJECT FREE AREA (Actual LxW)	1000' x 800'		645' x 800'		300' x 500'		300' x 500'		600' x 800'		600' x 800'		1000' x 800'	
OBSTACLE FREE ZONE (Standard Beyond Runway End)	200' x 400'		200' x 400'		200' x 400'		200' x 400'		200' x 400'		200' x 250'		200' x 250'	
OBSTACLE FREE ZONE (Actual LxW)	200' x 400'		200' x 400'		200' x 400'		200' x 400'		200' x 400'		200' x 250'		200' x 250'	
OBSTACLE CLEARANCE SURFACE (EB 99, updated 2018)	Rw Type 5	Rw Type 5	Same	Same	Rw Type 4	Rw Type 4	Same	Same	Rw Type 4	Rw Type 5	Rw Type 4	Same	Same	
	ILS or LOC	ILS or LOC	Same	Same	N/A	N/A	Same	Same	Same	Same	N/A	N/A	Same	
INSTRUMENT APPROACH PROCEDURES	RNAV GPS	RNAV GPS	Same	Same	RNAV GPS	RNAV GPS	Same	Same	RNAV GPS	RNAV GPS	N/A	N/A	Same	
	VOR	VOR	Same	Same	VOR-A	VOR-A	Same	Same	VOR-A	VOR-A	Same	Same	Same	
	MALS	MALS	Same	Same	None	None	Same	Same	None	MALS	N/A	N/A	Same	
RUNWAY VISUAL NAVIGATIONAL AIDS	PAPI-4	PAPI-4	Same	Same	PAPI-4	PAPI-4	Same	Same	PAPI-4	PAPI-4	N/A	N/A	PAPI-2	
	REIL	REIL	Same	Same	REIL	REIL	Same	Same	REIL	REIL	None	None	REIL	
TOUCHDOWN ZONE ELEVATION (TDZE)	1290.5' MSL		1299.4' MSL		1292.0' MSL		1292.0' MSL		1279.0' MSL		1292.0' MSL		1296.8' MSL	
TAXIWAY and TAXILANE WIDTH	50'/60'		75'		50'		50'		Same		50'		Same	
TAXIWAY and TAXILANE SAFETY AREA DIMENSIONS	79'		118'		79'		79'		Same		79'		Same	
TAXIWAY and TAXILANE OBJECT FREE AREA WIDTH	131' / 115'		186' / 162'		131' / 115'		131' / 115'		Same		131' / 115'		Same	
TAXIWAY/TAXILANE CENTERLINE TO FIXED OR MOVABLE OBJECT	65.5' / 57.5'		93' / 81'		65.5' / 57.5'		65.5' / 57.5'		Same		65.5' / 57.5'		Same	
TAXIWAY/TAXILANE LIGHTING	MITL		MITL		MITL		MITL		Same		MITL		MITL	
VERTICAL DATUM	NAVD 88		Same		NAVD 88		Same		Same		NAVD 88		Same	
HORIZONTAL DATUM	NAD 83		Same		NAD 83		Same		Same		NAD 83		Same	
TAXIWAY EDGE SAFETY MARGIN	10'		Same		10'		Same		Same		10'		Same	
TAXIWAY HOLDING MARKING/HOLDSIGN	250'		263'		200'		250'		250'		125'		Same	

RUNWAY DECLARED DISTANCE	EXISTING		ULTIMATE		EXISTING		ULTIMATE		EXISTING		ULTIMATE	
	17L	35R	17L	35R	17R	35L	17R	35L	13	31	13	31
TAKE OFF RUN AVAILABLE (TORA)	7,199'	7,198'	7,700'	7,700'	5,002'	5,002'	6,000'	6,000'	4,214'	4,214'	4,562'	4,562'
TAKEOFF DISTANCE AVAILABLE (TODA)	7,199'	7,198'	7,700'	7,700'	5,002'	5,002'	6,000'	6,000'	4,214'	4,214'	4,562'	4,562'
ACCELERATE-STOP DISTANCE AVAILABLE (ASDA)	6,844'	7,198'	7,345'	7,700'	5,002'	5,002'	6,000'	5,000'	4,214'	4,214'	4,562'	4,562'
LANDING DISTANCE AVAILABLE (LDA)	6,844'	6,844'	7,345'	7,345'	5,002'	5,002'	5,400'	5,000'	4,214'	4,214'	4,562'	4,562'

MODIFICATIONS TO STANDARDS APPROVAL TABLE			
APPROVAL DATE	AIRSPACE CASE NUMBER	STANDARD MODIFIED	DESCRIPTION
NONE			

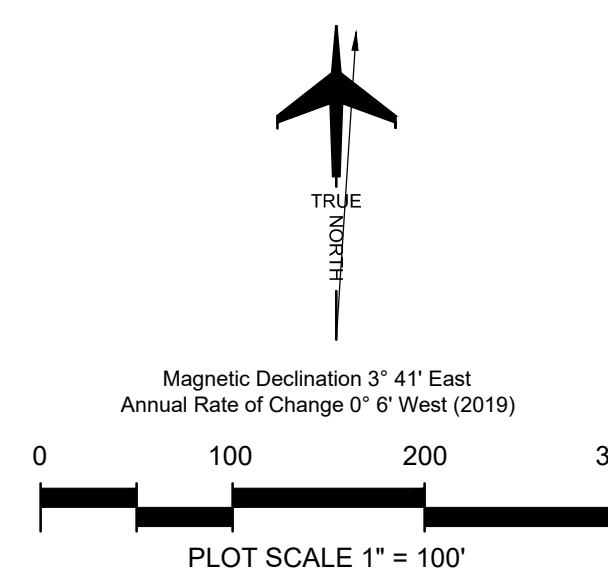
OBSTACLE FREE ZONE (OFZ) OBJECT PENETRATIONS		
OBJECT	PENETRATION	DISPOSITION
None	-	-

AIRPORT NAVAID (Owned by FAA)
None

AIRPORT DATA		
OWNER: City of Oklahoma City	CITY: Oklahoma City	COUNTY: Oklahoma, OK
Wiley Post Airport (PWA)	EXISTING	ULTIMATE
AIRPORT REFERENCE CODE (ARC)	C-II	D-III
MEAN MAXIMUM TEMPERATURE OF HOTTEST MONTH	93.2 (July)	Same
AIRPORT ELEVATION (NAVD 88)	1299.6' MSL	Same
AIRPORT NAVIGATIONAL AIDS	ILS OR LOC RWY 17L, 35R	Same
	RNAV (GPS) 17L, 35R, 17R, 35L	Same
	MALS, HIRL, MIRL, PAPI, REIL	Same
	VOR/DME 17L-35R	Same
	ASR, VOR-A	Same
	Rotating Beacon	Same
AIRPORT REFERENCE POINT (ARP)	Latitude 35° 32' 2.99" N	Latitude 35° 32' 2.38" N
COORDINATES (NAD 83)	Longitude 97° 38' 49.39" W	Longitude 97° 38' 49.31" W
MISCELLANEOUS FACILITIES	MITL	Same
	ASOS	Same
	Lighted Windcone	Same
CRITICAL DESIGN AIRCRAFT	C/II/B1	D/III/2
CRITICAL DESIGN AIRCRAFT TYPE	Bombardier Challenger 600	Glufstream G550
WINGSPAN OF DESIGN AIRCRAFT (FEET)	64.3'	93.5'
APPROACH SPEED OF DESIGN AIRCRAFT (KNOTS)	125 knots	145 knots
UNDERCARRIAGE WIDTH OF DESIGN AIRCRAFT (FEET)	MGW 13'	MGW 15.9'
MAGNETIC DECLINATION	3° 42' E (2019-06-14)	Same
SOURCE: <a href="https://www.ngdc.noaa.gov/geomag-web/">https://www.ngdc.noaa.gov/geomag-web/</a>	Annual rate of changing 0° 6' W	Same
NPIAS CODE	National Reliever	Same
STATE SYSTEM PLAN ROLE	Reliever Airport	Same

GENERAL NOTES:

1. Depiction of features and objects, including related elevations and clearances, within the Federal Aviation Regulations (FAR) Part 77 Approach Surface are depicted on the INNER PORTION OF RUNWAY APPROACH SURFACE DRAWINGS.
2. Details concerning terminal improvements are depicted on the TERMINAL AREA DRAWINGS.
3. Vertical Datum NAVD 88 and Horizontal Datum NAD 83.

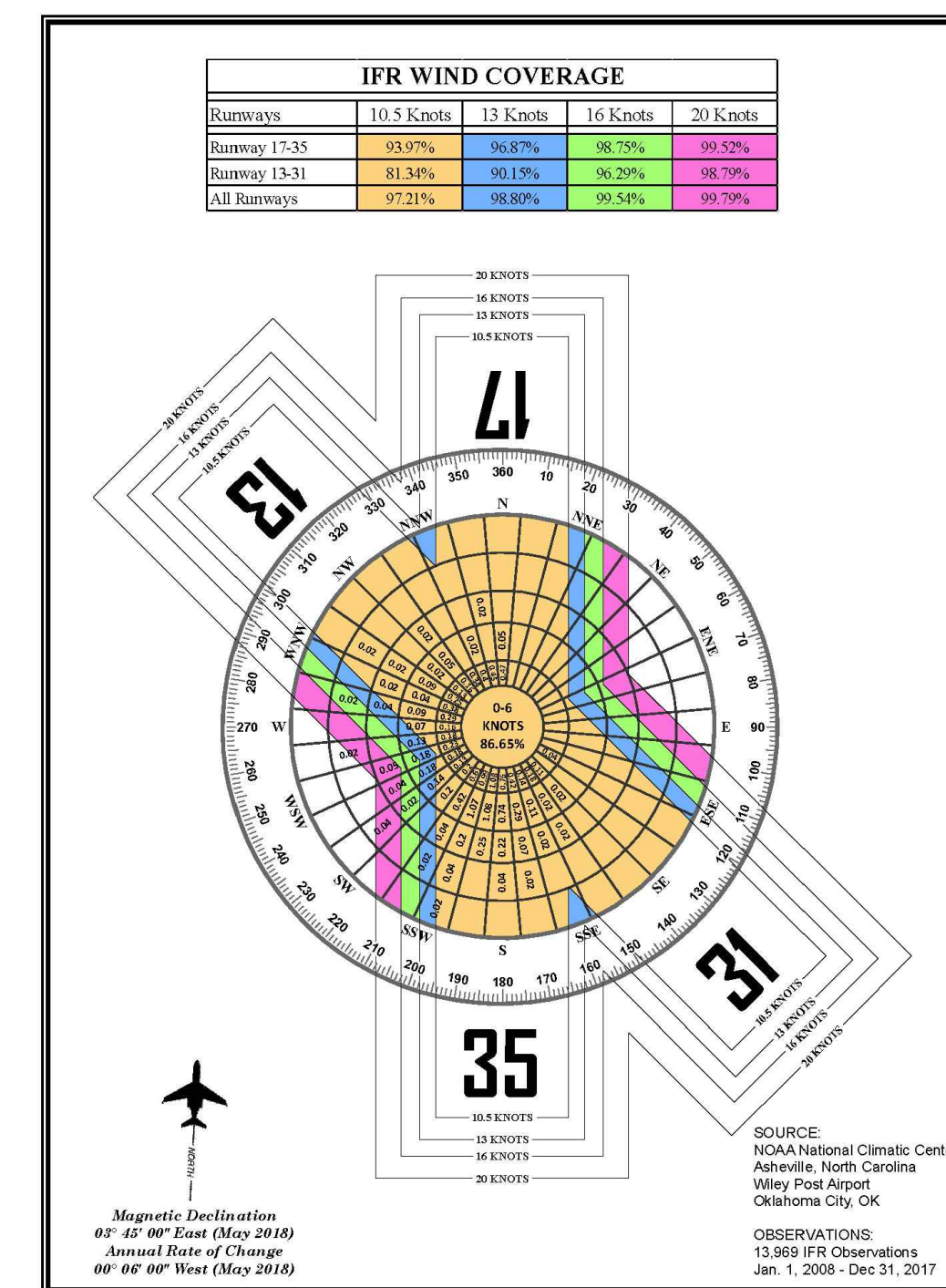
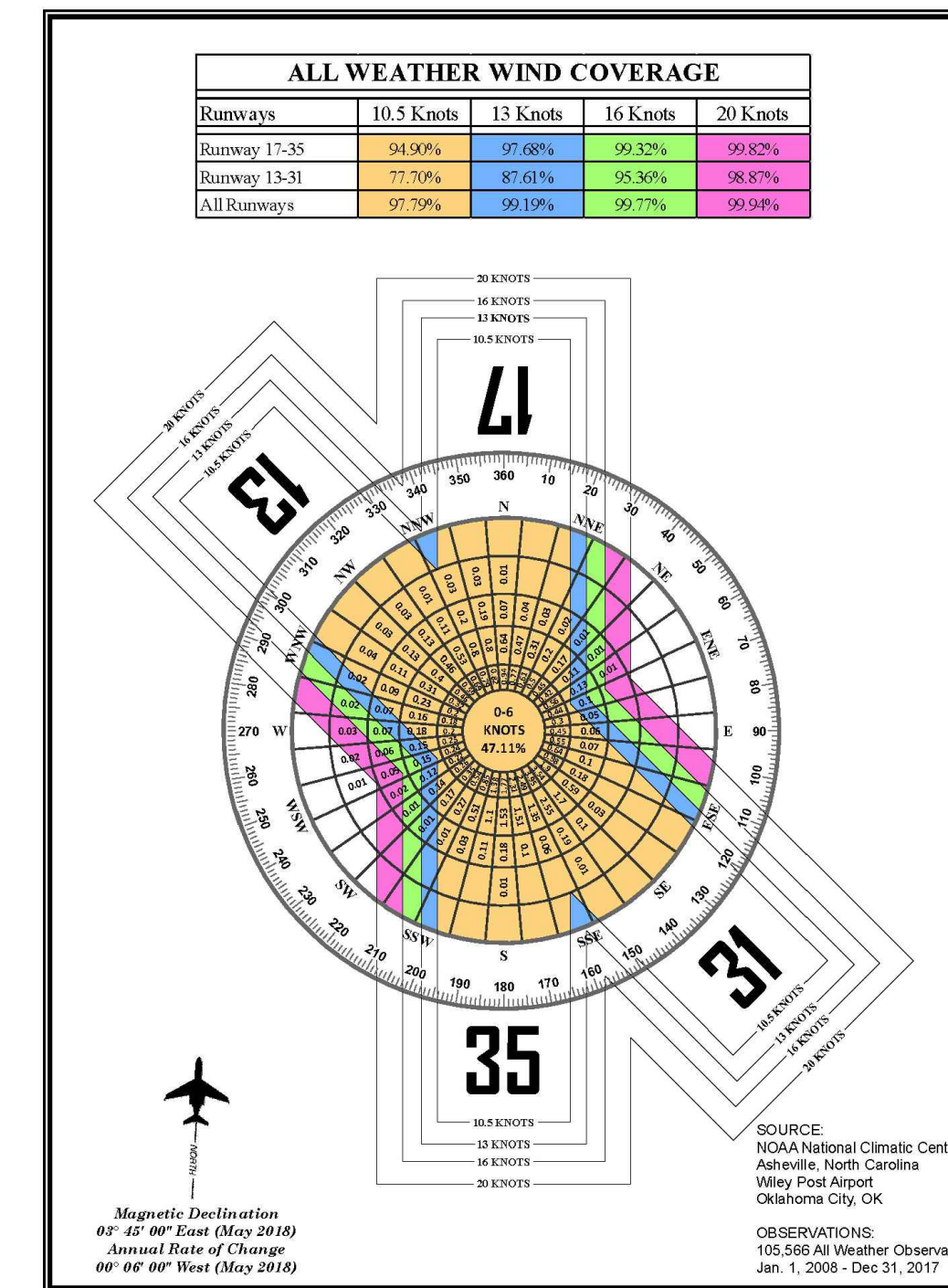


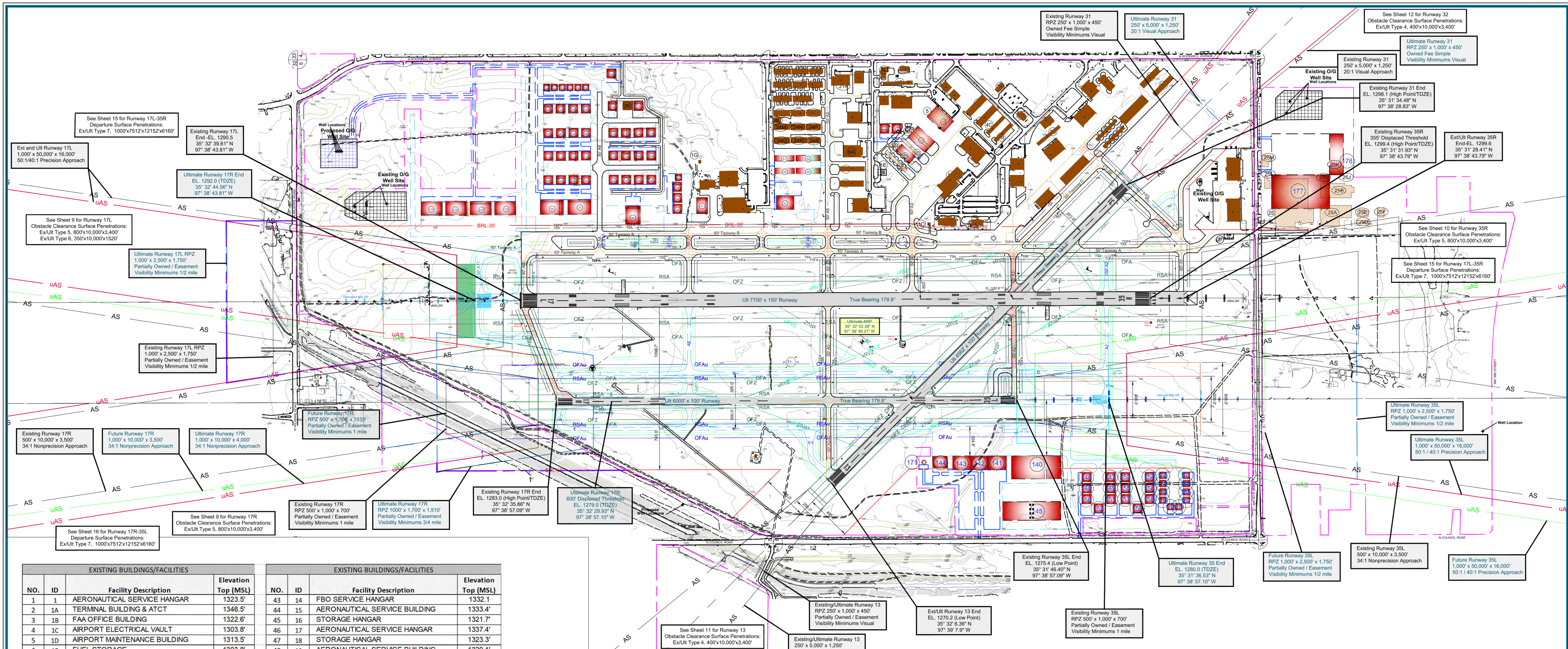
NO.	REVISIONS	DATE	BY	APPD.

WILEY POST AIRPORT  
AIRPORT DATA SHEET  
Oklahoma City, Oklahoma

PLANNED BY: Eric S. Pfeifer  
DETAILED BY: Larry D. Johnson  
APPROVED BY: Mike W. Dmyterko

April 2022 SHEET 2 OF 19





EXISTING BUILDINGS/FACILITIES			
NO.	ID	Facility Description	Elevation Top (MSL)
1	1	AERONAUTICAL SERVICE HANGAR	1323.5'
2	1A	TERMINAL BUILDING & ATCT	1346.5'
3	1B	FAA OFFICE BUILDING	1322.6'
4	1C	AIRPORT ELECTRICAL VAULT	1303.8'
5	1D	AIRPORT MAINTENANCE BUILDING	1313.5'
6	1E	FUEL STORAGE	1303.8'
7	1F	REMOTE TRANS. & ENG. GEN.	1287.3'
8	1G	PUMPING FACILITY (FIRE STATION)	1302.0'
9	1H	AIRPORT MAINTENANCE BUILDING	1313.4'
10	1J	SHAMROCK TRAINING FACILITY	1325.5'
11	1K	C.E. PAGE AVIATION BUILDING	1313.8'
12	1L	BUILDING	1316.7'
13	2	FBO SERVICE HANGAR	1334.9'
14	2B	T-HANGAR	1315.6'
15	2C	T-HANGAR	1316.2'
16	2D	T-HANGAR	1319.4'
17	2E	T-HANGAR	1318.2'
18	2F	T-HANGAR	1328.9'
19	3	AERONAUTICAL SERVICE HANGAR	1331.3'
20	3B	T-HANGAR	1312.6'
21	3C	AERONAUTICAL SERVICE HANGAR	1320.3'
22	3D	T-HANGAR	1324.4'
23	4	AERONAUTICAL SERVICE HANGAR	1329.6'
24	4B	T-HANGAR	1311.7'
25	4C	T-HANGAR	1311.4'
26	4D	T-HANGAR	1317.1'
27	4E	T-HANGAR	1318.1'
28	5	AERONAUTICAL SERVICE HANGAR	1323.2'
29	5B	T-HANGAR (To Be Removed)	1312.0'
30	5C	T-HANGAR (To Be Removed)	1311.9'
31	5D	T-HANGAR (To Be Removed)	1311.6'
32	5E	T-HANGAR (To Be Removed)	1310.5'
33	6	AERONAUTICAL SERVICE HANGAR	1331.9'
34	6A	HANGAR	
35	6B	T-HANGAR	1311.5'
36	6C	T-HANGAR	1308.5'
37	8	FBO SERVICE HANGAR	1323.3'
38	8A	PAINT HANGAR	1325.2'
39	9	FBO SERVICE HANGAR	1323.7'
40	10	AERONAUTICAL SERVICE HANGAR	1336.4'
41	11	AERONAUTICAL SERVICE HANGAR	1341.5'
42	12	AERONAUTICAL SERVICE HANGAR	1331.3'

EXISTING BUILDINGS/FACILITIES			
NO.	ID	Facility Description	Elevation Top (MSL)
43	14	FBO SERVICE HANGAR	1332.1'
44	15	AERONAUTICAL SERVICE BUILDING	1333.4'
45	16	STORAGE HANGAR	1321.7'
46	17	AERONAUTICAL SERVICE HANGAR	1337.4'
47	18	STORAGE HANGAR	1323.3'
48	19	AERONAUTICAL SERVICE BUILDING	1329.1'
49	20	AERONAUTICAL SERVICE HANGAR	1321.5'
50	21	AERONAUTICAL SERVICE HANGAR	1323.1'
51	21A	AERONAUTICAL SERVICE HANGAR	1340.9'
52	22	AERONAUTICAL SERVICE HANGAR	1336.5'
53	23	AERONAUTICAL SERVICE HANGAR	1336.2'
54	24	PWA HANGAR	1316.7'
55	24A	PWA HANGAR	1315.7'
56	24B	PWA HANGAR	1318.0'
57	24C	PWA HANGAR	1317.7'
58	24D	PWA HANGAR	1315.6'
59	24E	PWA HANGAR	1314.8'
60	24F	PWA HANGAR	1315.3'
61	24G	PWA HANGAR	1314.9'
62	24H	PWA HANGAR	1314.9'
63	24I	PWA HANGAR	1314.1'
64	24K	PWA HANGAR	1318.7'
65	24L	HANGAR	
66	24M	HANGAR	
67	24N	HANGAR	
68	24P	HANGAR	
69	24Q	HANGAR	
70	24R	HANGAR	
71	24S	HANGAR	
72	25	AERONAUTICAL SERVICE HANGAR (TBR)	1346.8'
73	25A	AERONAUTICAL SERVICE BUILDING	1332.8'
74	25B	PAINT HANGAR (TBR)	1327.3'
75	25D	AERONAUTICAL SERVICE BUILDING	1316.1'
76	25E	AERONAUTICAL SERVICE BUILDING	1312.9'
77	25F	AERONAUTICAL SERVICE BUILDING	1310.1'
78	25H	AERONAUTICAL SERVICE BUILDING	1316.0'
79	25I	AERONAUTICAL SERVICE BUILDING	1307.4'
80	25K	WATER TANK (TBR)	1325.3'
81	25L	AERONAUTICAL SERVICE BUILDING	1322.5'
82	25M	AERONAUTICAL SERVICE BUILDING	1324.5'
83	26	HANGAR	
84	27	FUEL STORAGE	

ULTIMATE BUILDINGS/FACILITIES			
NO.	DESCRIPTION	ELEVATION AGL (MSL)	
86	T-HANGAR (10 units)	22'	
87	T-HANGAR (8 units)	22'	
88	T-HANGAR (10 units)	22'	
89	T-HANGAR (8 units)	22'	
90	CONVENTIONAL HANGAR (190' x 150')	35'	
91	CONVENTIONAL HANGAR (175' x 115')	35'	
92	CONVENTIONAL HANGAR (70' x 70')	30'	
93-95	CONVENTIONAL HANGAR (100' x 100')	35'	
96	CONVENTIONAL HANGAR (250' x 160')	35'	
97	CONVENTIONAL HANGAR (250' x 160')	35'	
98	CONVENTIONAL HANGAR (250' x 160')	35'	
99-129	CONVENTIONAL HANGAR (100' x 100')	35'	
130-135	CONVENTIONAL HANGAR (70' x 70')	30'	
136	CONVENTIONAL HANGAR (230' x 150')	35'	
137	CONVENTIONAL HANGAR (230' x 150')	35'	
138	CONVENTIONAL HANGAR (230' x 150')	35'	
139	CONVENTIONAL HANGAR (230' x 150')	35'	
140	CONVENTIONAL HANGAR (533' x 250')	35'	
141	CONVENTIONAL HANGAR (200' x 150')	35'	
142	CONVENTIONAL HANGAR (185' x 150')	35'	
143	CONVENTIONAL HANGAR (200' x 150')	35'	
144	CONVENTIONAL HANGAR (160' x 125')	35'	
145	CONVENTIONAL HANGAR (630' x 200')	35'	
146-159	CONVENTIONAL HANGAR (100' x 100')	35'	
160-169	CONVENTIONAL HANGAR (70' x 70')	30'	
170	ATCT TOWER (Location #1)	50'	
171	ATCT TOWER (Location #2)	50'	
172	CONVENTIONAL HANGAR (250' x 160')	35'	
173	CONVENTIONAL HANGAR (250' x 160')	35'	
174	CONVENTIONAL HANGAR (200' x 100')	35'	
175	CONVENTIONAL HANGAR (100' x 100')	35'	
176	CONVENTIONAL HANGAR (100' x 100')	35'	
177	CONVENTIONAL HANGAR (630' x 370')	35'	
178	CONVENTIONAL HANGAR (445' x 150')	35'	

LEGEND			
EXISTING	ULTIMATE	DESCRIPTION	
ABANDONED	ABANDONED	ABANDONED PAVEMENT (To Be Removed)	
APRP	APRP	AIRPORT REFERENCE POINT (ARP)	
AS	AS	AIRPORT PROPERTY LINE/FENCE	
AS	AS	AIRPORT ROTATING BEACON	
AS	AS	AVIGATION EASEMENT	
AS	AS	BUILDING ABANDONMENT (To Be Removed)	
AS	AS	BUILDING FACILITY	
AS	AS	PAVEMENT FACILITY	
AS	AS	NAVIGATIONAL AID INSTALLATION (PAPI-4)	
AS	AS	RUNWAY THRESHOLD LIGHTS AND REL. SECTION CORNER	
AS	AS	WIND INDICATOR/WINDSOCK (WIS)	
AS	AS	SEGMENTED CIRCLE/WIND INDICATOR	
AS	AS	TOPOGRAPHY (MVD 88)	
AS	AS	HOLDING POSITION MARKING	
AS	AS	PARCELS	
AS	AS	TAXIWAY SAFETY AREA	
AS	AS	TAXIWAY OBJECT FREE AREA	
AS	AS	EXTENDED OBJECT FREE AREA	
AS	AS	OBSTACLE FREE ZONE (OFZ)	
AS	AS	RUNWAY SAFETY AREA (RSA)	
AS	AS	RUNWAY OBJECT FREE AREA (OFA)	
AS	AS	PART 77 APPROACH SURFACE	
AS	AS	RUNWAY PROTECTION ZONE (RPZ)	
AS	AS	THE-DOWNS	
AS	AS	ROAD AND PARKING (Hatch)	
AS	AS	PAVEMENT APRON (Hatch)	
AS	AS	TREES	
AS	AS	LOCALIZER ANTENNA/LOC CRITICAL AREA	
AS	AS	BUILDING RESTRICTION LINE (BRL)	
AS	AS	WELL LOCATION	

PACS/SACS			
NAME	TYPE	LATITUDE	LONGITUDE
PWA A	PAC	35° 31' 59.359" N	97° 38' 49.031" W
PWA B	SAC	35° 32' 39.602" N	97° 38' 46.825" W
PWA C	SAC	35° 31' 31.916" N	97° 38' 46.988" W

**SIGNATURES**

**FEDERAL AVIATION ADMINISTRATION**  
Southwest Region

Approved - Subject to Conditions in the Letter of Conditional Approval included in this electronic ALP

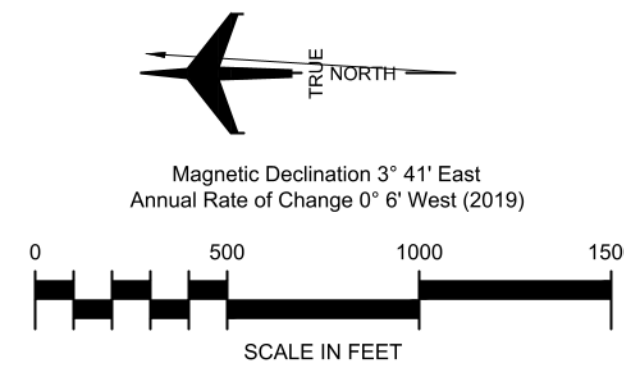
*Glenn Boles*  
Glenn Boles (Aug 4, 2022 14:58 CDT)

Manager, Arkansas/Oklahoma Airports District Office

**SPONSOR APPROVAL**

*Jeff Mulder*  
Jeff Mulder (Aug 4, 2022 15:26 CDT)

Wiley Post Airport



**WILEY POST AIRPORT**

**AIRPORT LAYOUT PLAN DRAWING**

Oklahoma City, Oklahoma

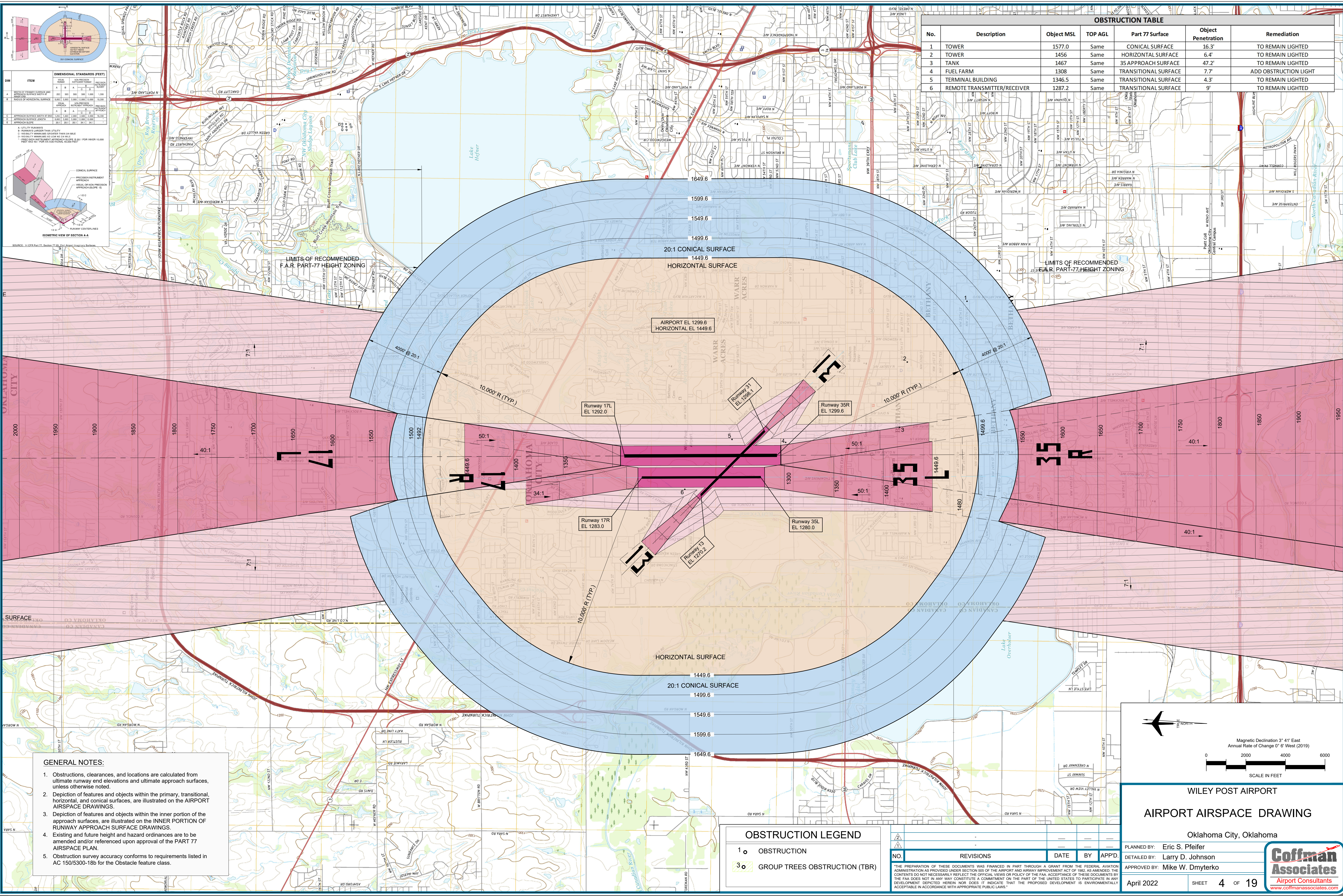
PLANNED BY: Eric S. Pfeifer  
 DETAILED BY: Larry D. Johnson  
 APPROVED BY: Mike W. Dmyterko

April 2022

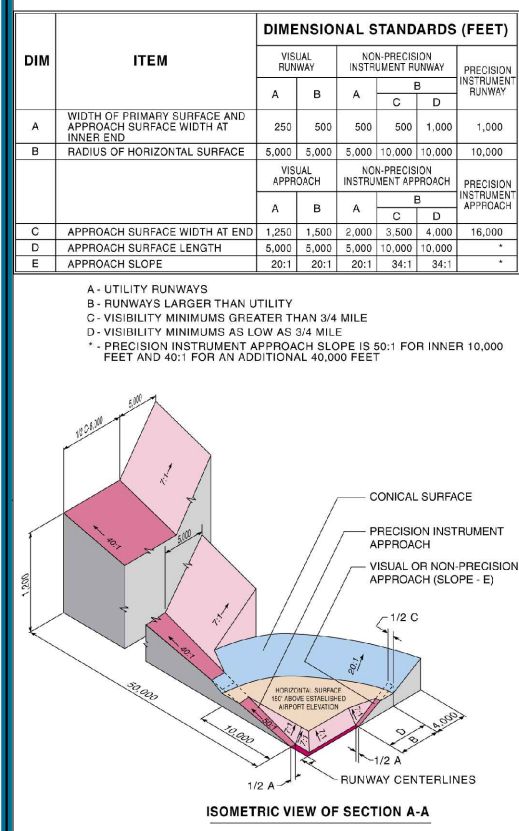
SHEET 3 OF 19

**Coffman Associates**  
Airport Consultants  
www.coffmanassociates.com

Coffman Associates - C:\Users\casadmin\Desktop\WileyPostPWA\wiley\_post\_pwa.dwg - Printed Date: 7-15-22 08:10:01 AM - casadmin



No.	Description	Object MSL	TOP AGL	Part 77 Surface	Object Penetration	Remediation
1	TOWER	1577.0	Same	CONICAL SURFACE	16.3'	TO REMAIN LIGHTED
2	TOWER	1456	Same	HORIZONTAL SURFACE	6.4'	TO REMAIN LIGHTED
3	TANK	1467	Same	35 APPROACH SURFACE	47.2'	TO REMAIN LIGHTED
4	FUEL FARM	1308	Same	TRANSITIONAL SURFACE	7.7'	ADD OBSTRUCTION LIGHT
5	TERMINAL BUILDING	1346.5	Same	TRANSITIONAL SURFACE	4.3'	TO REMAIN LIGHTED
6	REMOTE TRANSMITTER/RECEIVER	1287.2	Same	TRANSITIONAL SURFACE	9'	TO REMAIN LIGHTED



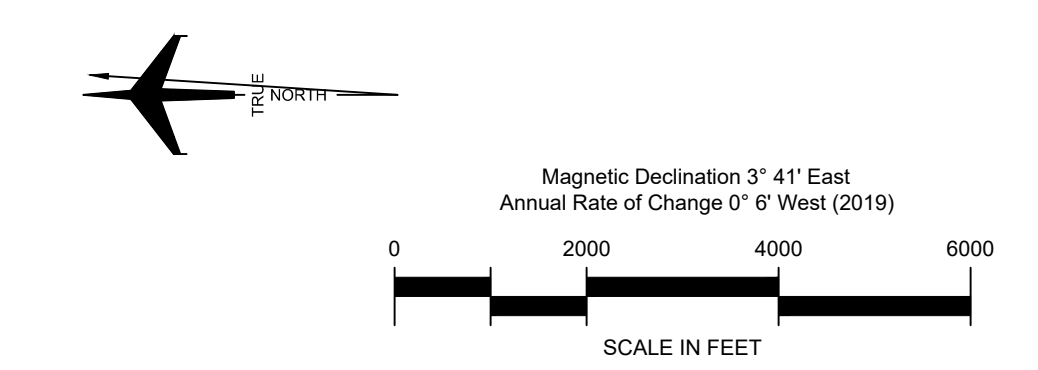
- GENERAL NOTES:**
- Obstructions, clearances, and locations are calculated from ultimate runway end elevations and ultimate approach surfaces, unless otherwise noted.
  - Depiction of features and objects within the primary, transitional, horizontal, and conical surfaces, are illustrated on the AIRPORT AIRSPACE DRAWINGS.
  - Depiction of features and objects within the inner portion of the approach surfaces, are illustrated on the INNER PORTION OF RUNWAY APPROACH SURFACE DRAWINGS.
  - Existing and future height and hazard obstructions are to be amended and/or referenced upon approval of the PART 77 AIRSPACE PLAN.
  - Obstruction survey accuracy conforms to requirements listed in AC 150/5300-18b for the Obstacle feature class.

**OBSTRUCTION LEGEND**

1	OBSTRUCTION
3	GROUP TREES OBSTRUCTION (TBR)

NO.	REVISIONS	DATE	BY	APPD.

THE PREPARATION OF THESE DOCUMENTS WAS FINANCED IN PART THROUGH A GRANT FROM THE FEDERAL AVIATION ADMINISTRATION AS PROVIDED UNDER SECTION 505 OF THE AIRPORT AND AIRWAY IMPROVEMENT ACT OF 1982 AS AMENDED. THE CONTENTS DO NOT NECESSARILY REFLECT THE OFFICIAL VIEWS OR POLICY OF THE FAA ACCEPTANCE OF THESE DOCUMENTS BY THE FAA DOES NOT IN ANY WAY CONSTITUTE A COMMITMENT ON THE PART OF THE UNITED STATES TO PARTICIPATE IN ANY DEVELOPMENT DEPICTED HEREIN NOR DOES IT INDICATE THAT THE PROPOSED DEVELOPMENT IS ENVIRONMENTALLY ACCEPTABLE IN ACCORDANCE WITH APPROPRIATE PUBLIC LAWS.

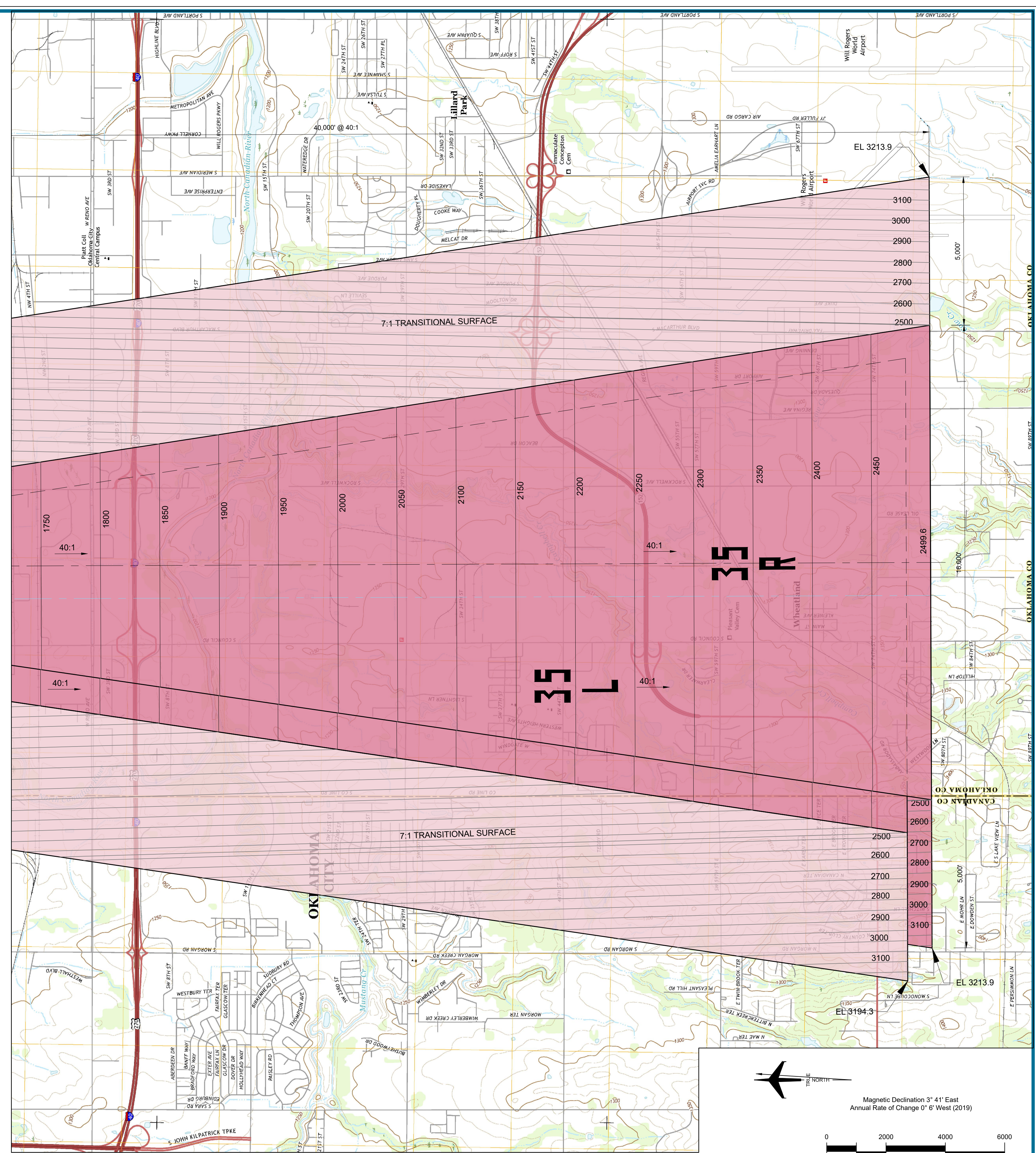
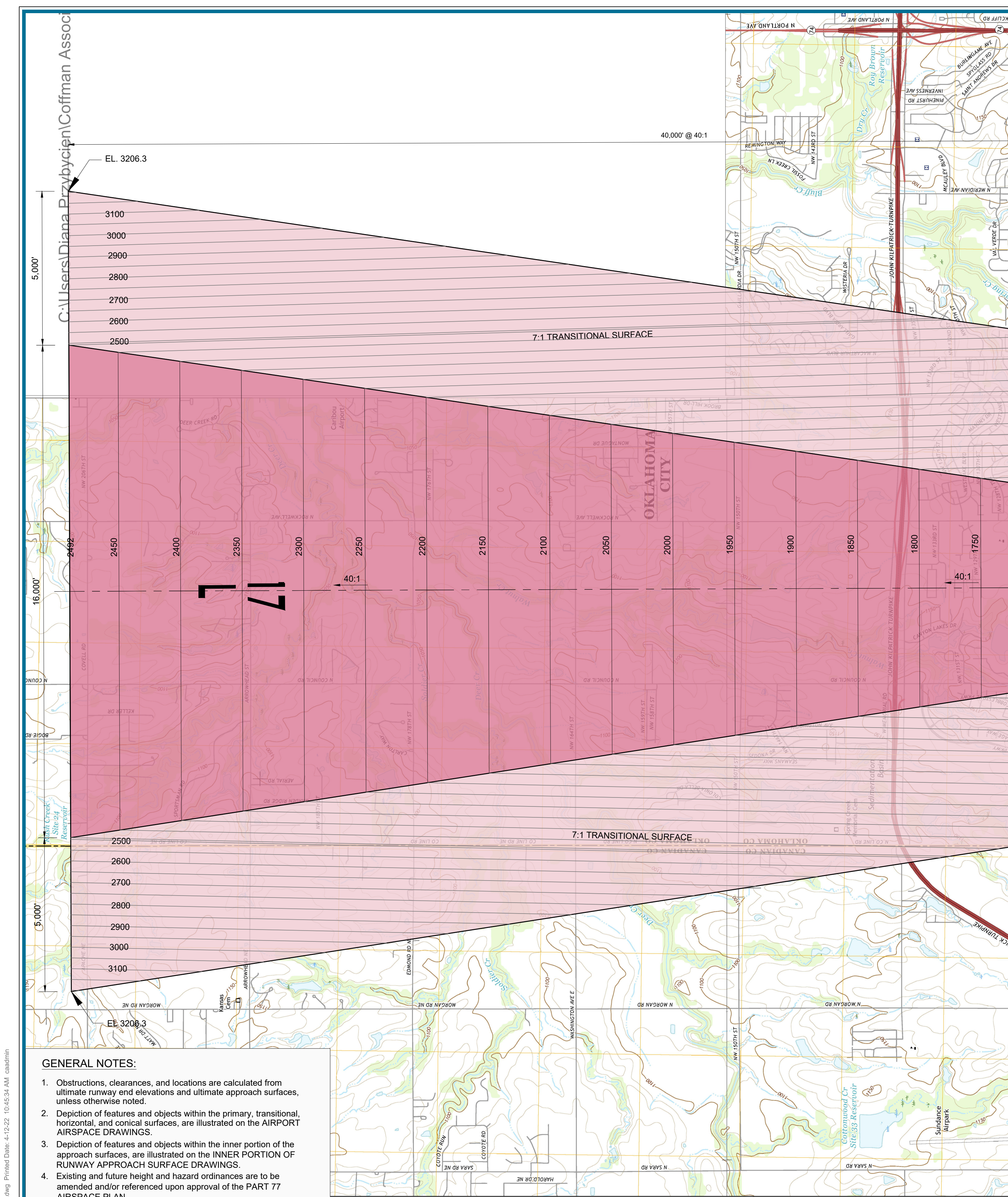


**WILEY POST AIRPORT**  
**AIRPORT AIRSPACE DRAWING**

Oklahoma City, Oklahoma

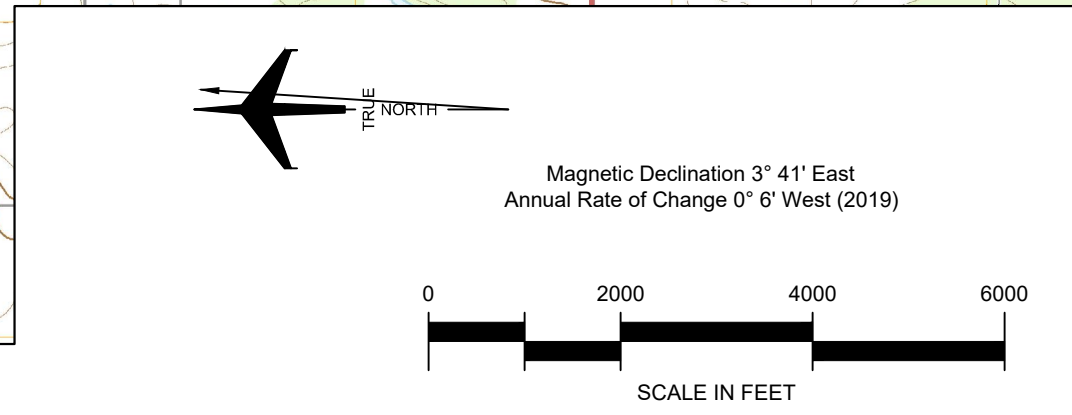
PLANNED BY: Eric S. Pfeifer  
 DETAILED BY: Larry D. Johnson  
 APPROVED BY: Mike W. Dmyterko

April 2022 SHEET 4 OF 19



- GENERAL NOTES:**
- Obstructions, clearances, and locations are calculated from ultimate runway end elevations and ultimate approach surfaces, unless otherwise noted.
  - Depiction of features and objects within the primary, transitional, horizontal, and conical surfaces, are illustrated on the AIRPORT AIRSPACE DRAWINGS.
  - Depiction of features and objects within the inner portion of the approach surfaces, are illustrated on the INNER PORTION OF RUNWAY APPROACH SURFACE DRAWINGS.
  - Existing and future height and hazard ordinances are to be amended and/or referenced upon approval of the PART 77 AIRSPACE PLAN.
  - Obstruction survey accuracy conforms to requirements listed in AC 150/5300-18b for the Obstacle feature class.

OBSTRUCTION TABLE					
No.	Description	Object MSL	TOP AGL	Part 77 Surface	Remediation
-	None	-	-	-	-
-	-	-	-	-	-
-	-	-	-	-	-
-	-	-	-	-	-
-	-	-	-	-	-
-	-	-	-	-	-



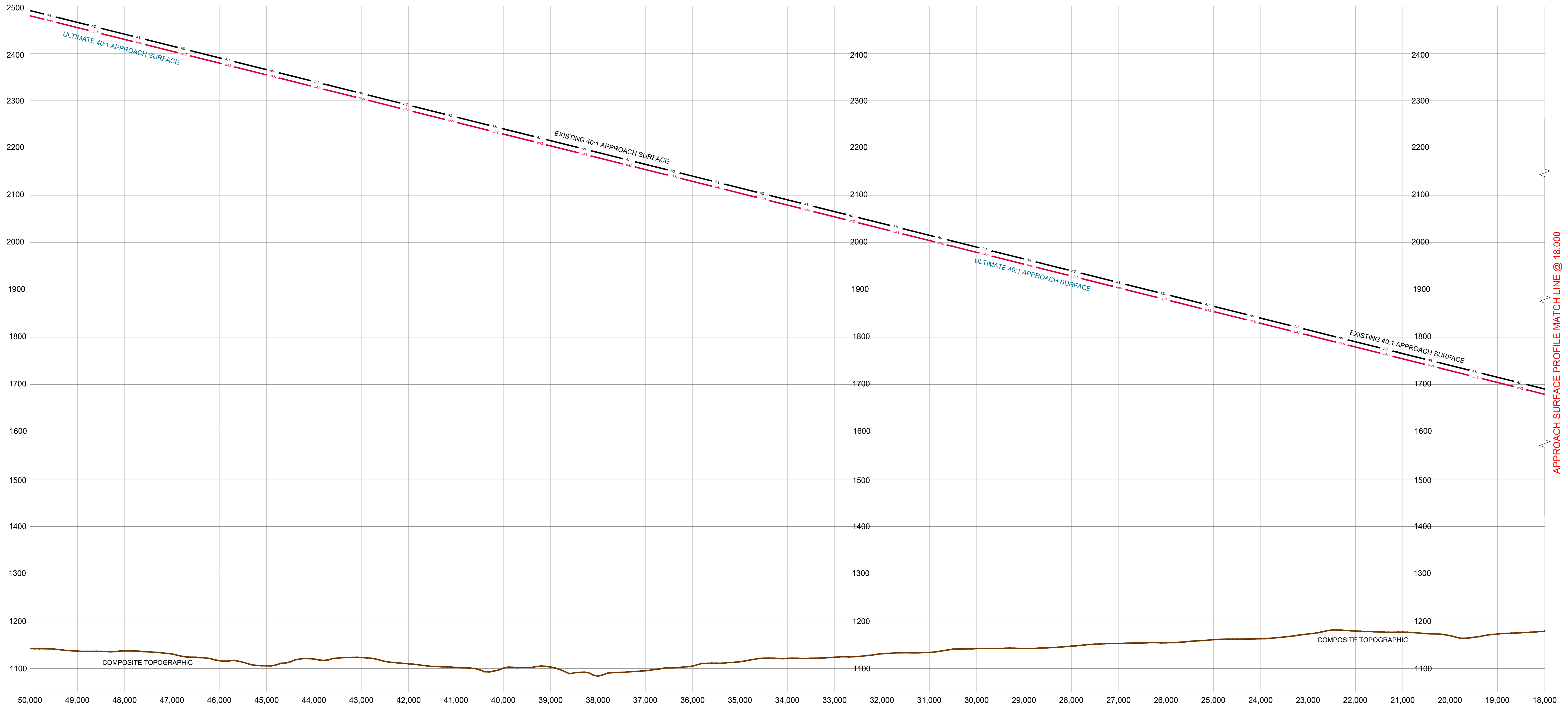
**WILEY POST AIRPORT**  
**AIRPORT AIRSPACE DRAWING**  
**RUNWAY OUTER APPROACH**  
 Oklahoma City, Oklahoma

PLANNED BY: Eric S. Pfeifer  
 DETAILED BY: Larry D. Johnson  
 APPROVED BY: Mike W. Dmyterko

April 2022      SHEET 5 OF 19

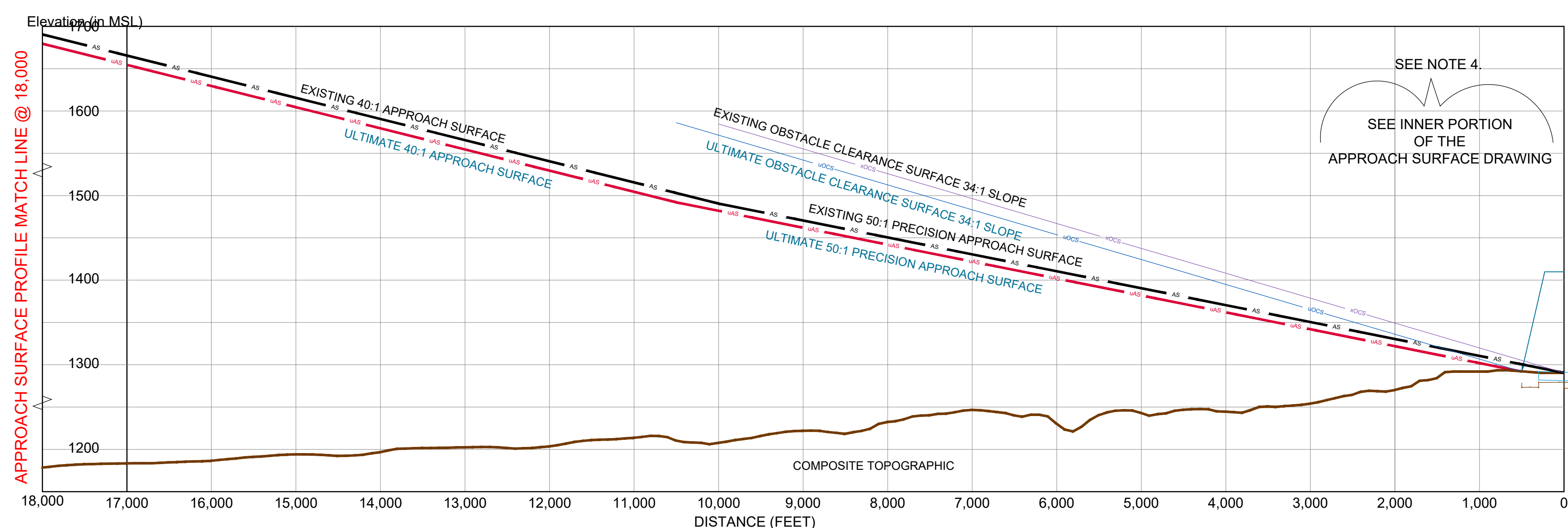
NO.	REVISIONS	DATE	BY	APPD.

THE PREPARATION OF THESE DOCUMENTS WAS FINANCED IN PART THROUGH A GRANT FROM THE FEDERAL AVIATION ADMINISTRATION AS PROVIDED UNDER SECTION 505 OF THE AIRPORT AND AIRWAY IMPROVEMENT ACT OF 1982 AS AMENDED. THE CONTENTS DO NOT NECESSARILY REFLECT THE OFFICIAL VIEWS OR POLICY OF THE FAA. ACCEPTANCE OF THESE DOCUMENTS BY THE FAA DOES NOT IN ANY WAY CONSTITUTE A COMMITMENT ON THE PART OF THE UNITED STATES TO PARTICIPATE IN ANY DEVELOPMENT DEPICTED HEREIN NOR DOES IT INDICATE THAT THE PROPOSED DEVELOPMENT IS ENVIRONMENTALLY ACCEPTABLE IN ACCORDANCE WITH APPROPRIATE PUBLIC LAWS.



APPROACH SURFACE PROFILE MATCH LINE @ 18,000

Runway 17L Approach Surfaces Profile



APPROACH SURFACE PROFILE MATCH LINE @ 18,000

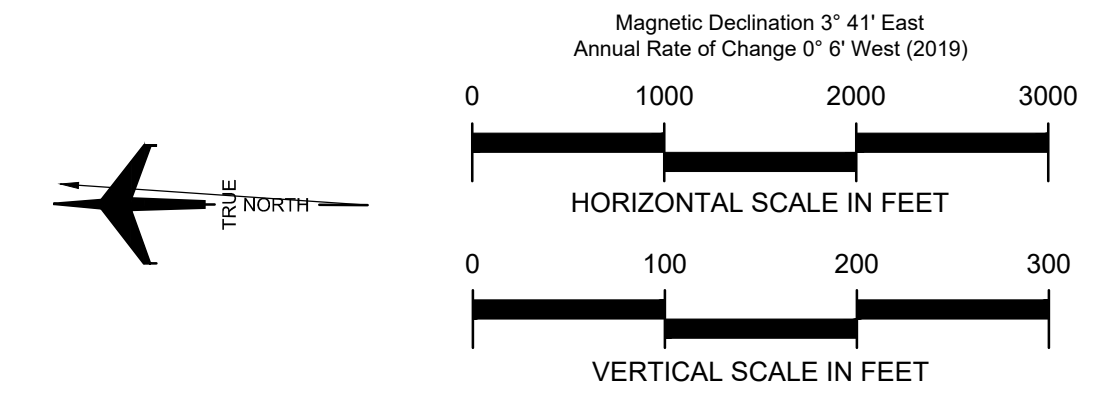
Runway 17L Approach Surfaces Profile

**GENERAL NOTES:**

- Obstructions, clearances, and locations are calculated from ultimate runway end elevations and ultimate approach surfaces, unless otherwise noted.
- Depiction of features and objects within the primary, transitional, horizontal, and conical surfaces, are illustrated on the AIRPORT AIRSPACE DRAWINGS.
- Depiction of features and objects within the outer portion of the approach surfaces, are illustrated on the RUNWAY APPROACH SURFACE PROFILES.
- Depiction of features and objects within the inner portion of the approach surfaces, are illustrated on the INNER PORTION OF RUNWAY APPROACH SURFACE DRAWINGS.

SEE NOTE 4.  
SEE INNER PORTION OF THE APPROACH SURFACE DRAWING

OBSTRUCTION TABLE							
No.	Object Name	Elevation TOP MSL	Existing 50:1 Approach	Existing 34:1 OCS	Ultimate 50:1 Approach	Ultimate 34:1 OCS	Remediation
	NONE	-	-	-	-	-	-



NO.	REVISIONS	DATE	BY	APPD.

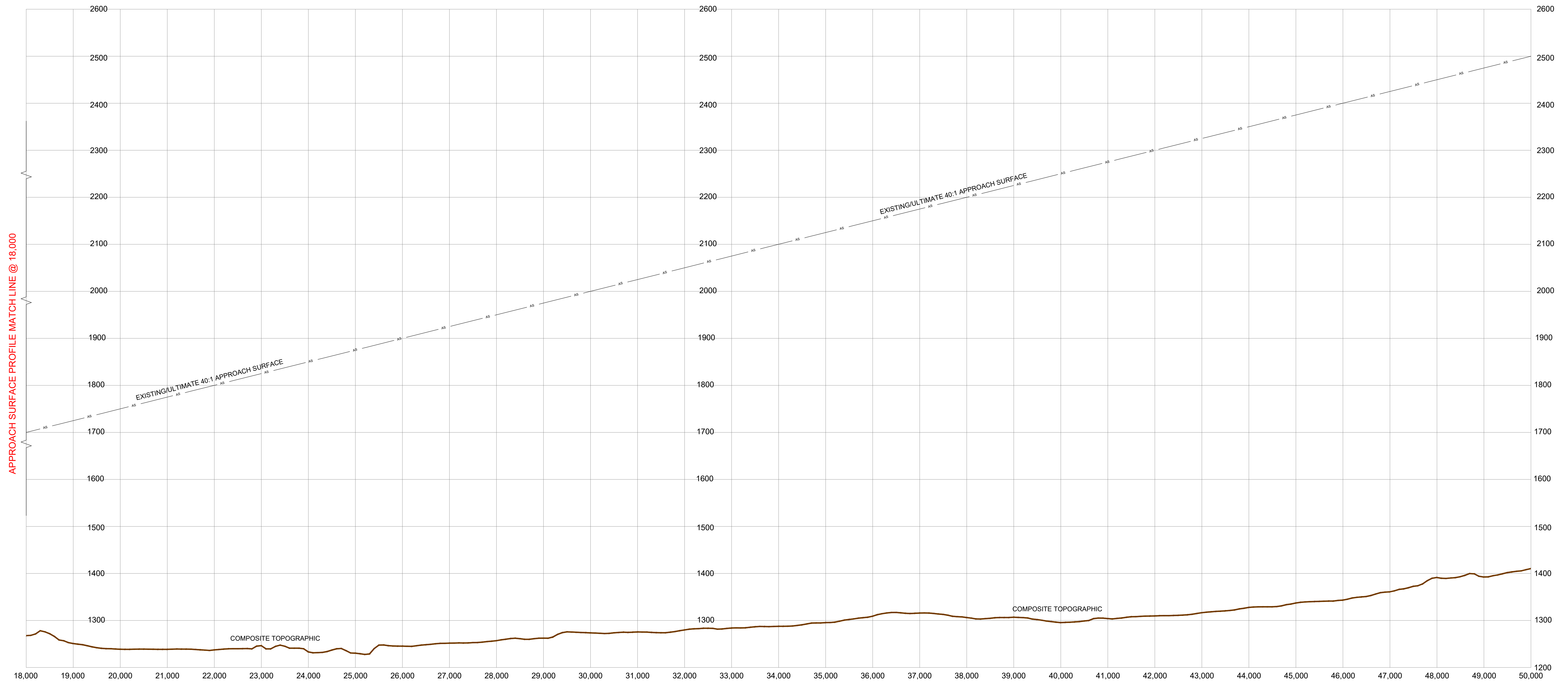
**WILEY POST AIRPORT**  
**RUNWAY 17L**  
**APPROACH SURFACE PROFILE**  
Oklahoma City, Oklahoma

PLANNED BY: Eric S. Pfeifer  
 DETAILED BY: Larry D. Johnson  
 APPROVED BY: Mike W. Dmyterko

April 2022      SHEET 6 OF 19

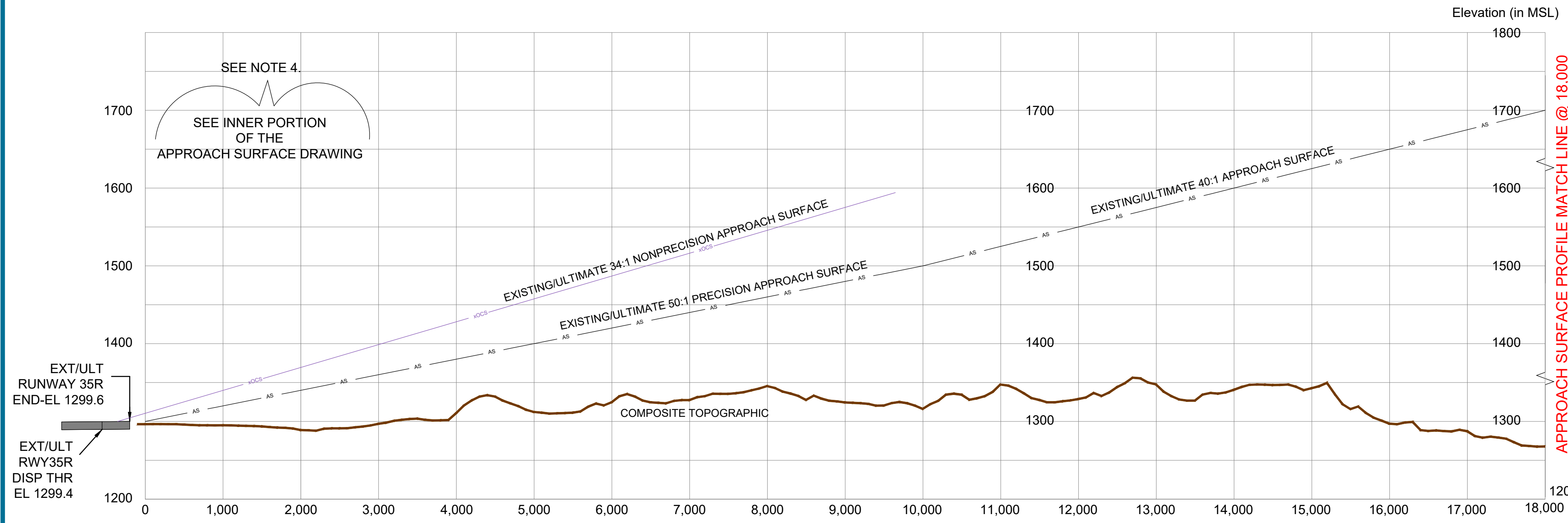


THE PREPARATION OF THESE DOCUMENTS WAS FINANCED IN PART THROUGH A GRANT FROM THE FEDERAL AVIATION ADMINISTRATION AS PROVIDED UNDER SECTION 555 OF THE AIRPORT AND AIRWAY IMPROVEMENT ACT OF 1982 AS AMENDED. THE CONTENTS DO NOT NECESSARILY REFLECT THE OFFICIAL VIEWS OR POLICY OF THE FAA. ACCEPTANCE OF THESE DOCUMENTS BY THE FAA DOES NOT IN ANY WAY CONSTITUTE A COMMITMENT ON THE PART OF THE UNITED STATES TO PARTICIPATE IN ANY DEVELOPMENT DEPICTED HEREIN NOR DOES IT INDICATE THAT THE PROPOSED DEVELOPMENT IS ENVIRONMENTALLY ACCEPTABLE IN ACCORDANCE WITH APPROPRIATE PUBLIC LAWS.



Runway 35R Approach Surfaces Profile

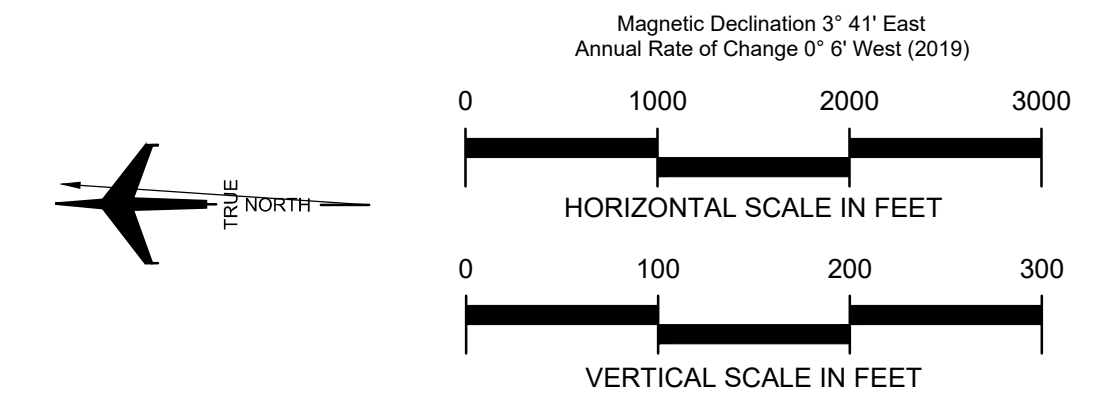
OBSTRUCTION TABLE							
No.	Object Name	Elevation TOP MSL	Existing 50:1 Approach	Existing 34:1 OCS	Ultimate 50:1 Approach	Ultimate 34:1 OCS	Remediation
	NONE	-	-	-	-	-	-



Runway 35R Approach Surfaces Profile

GENERAL NOTES:

- Obstructions, clearances, and locations are calculated from ultimate runway end elevations and ultimate approach surfaces, unless otherwise noted.
- Depiction of features and objects within the primary, transitional, horizontal, and conical surfaces, are illustrated on the AIRPORT AIRSPACE DRAWINGS.
- Depiction of features and objects within the outer portion of the approach surfaces, are illustrated on the RUNWAY APPROACH SURFACE PROFILES.
- Depiction of features and objects within the inner portion of the approach surfaces, are illustrated on the INNER PORTION OF RUNWAY APPROACH SURFACE DRAWINGS.



WILEY POST AIRPORT  
 RUNWAY 35R  
 APPROACH SURFACE PROFILE  
 Oklahoma City, Oklahoma

PLANNED BY: Eric S. Pfeifer  
 DETAILED BY: Larry D. Johnson  
 APPROVED BY: Mike W. Dmyterko

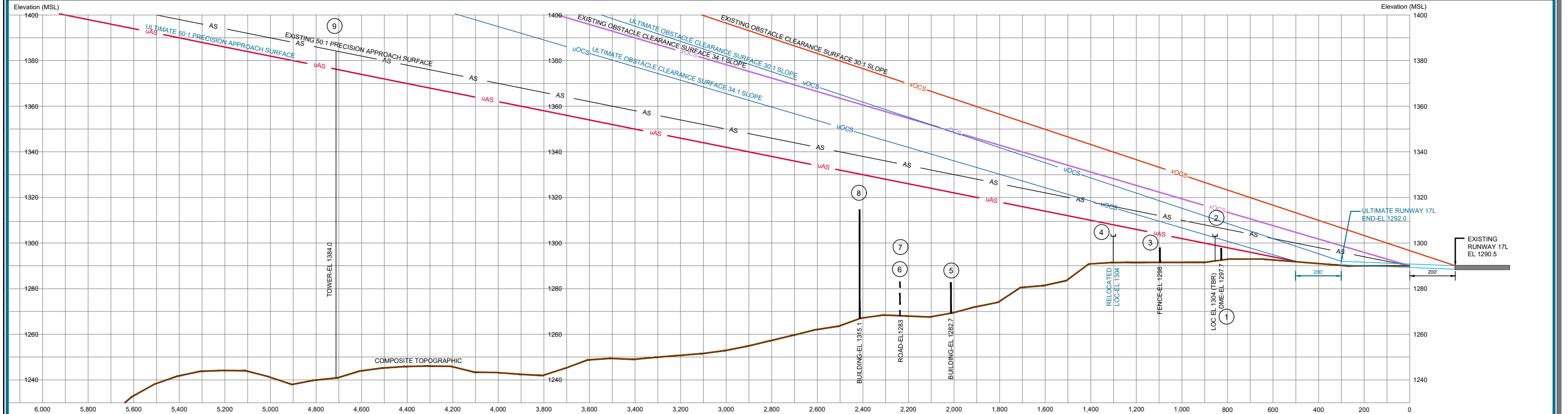
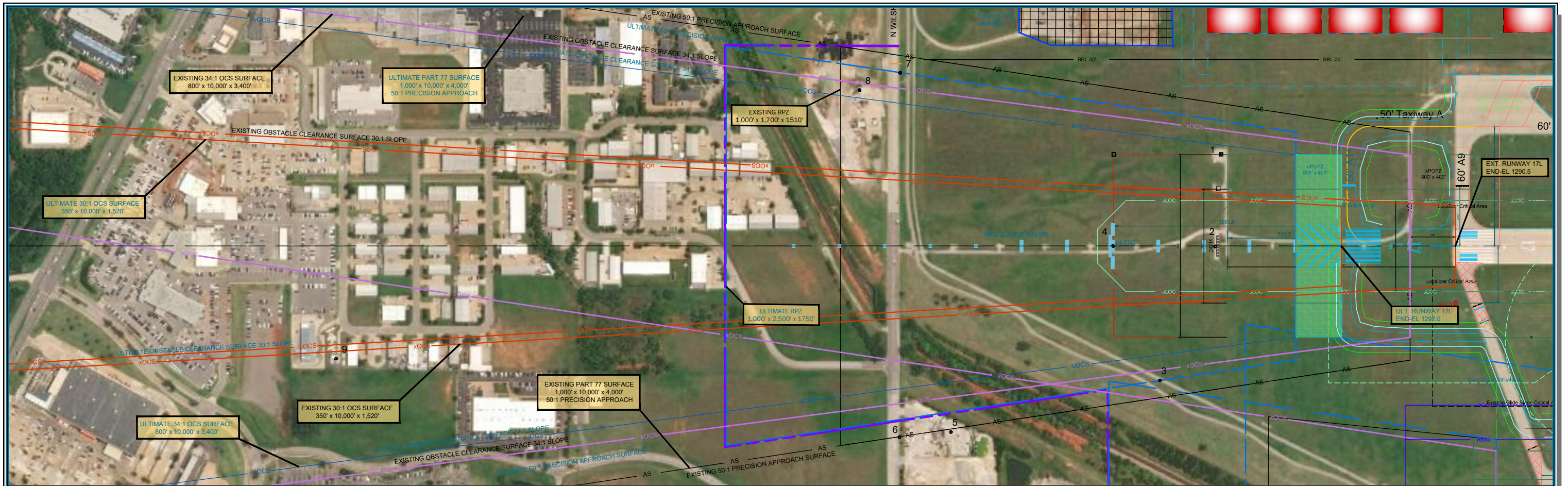
NO.	REVISIONS	DATE	BY	APPD.

THE PREPARATION OF THESE DOCUMENTS WAS FINANCED IN PART THROUGH A GRANT FROM THE FEDERAL AVIATION ADMINISTRATION AS PROVIDED UNDER SECTION 505 OF THE AIRPORT AND AIRWAY IMPROVEMENT ACT OF 1982. AS AMENDED. THE CONTENTS DO NOT NECESSARILY REFLECT THE OFFICIAL VIEWS OR POLICY OF THE FAA. ACCEPTANCE OF THESE DOCUMENTS BY THE FAA DOES NOT IN ANY WAY CONSTITUTE A COMMITMENT ON THE PART OF THE UNITED STATES TO PARTICIPATE IN ANY DEVELOPMENT DEPICTED HEREIN NOR DOES IT INDICATE THAT THE PROPOSED DEVELOPMENT IS ENVIRONMENTALLY ACCEPTABLE IN ACCORDANCE WITH APPROPRIATE PUBLIC LAWS.





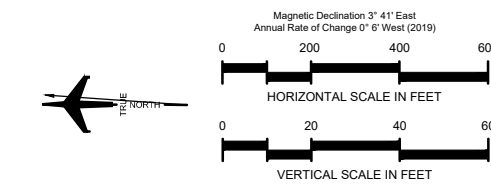




OBSTRUCTION TABLE							
No.	Object Name	Elevation TOP MSL	Existing 50:1 Approach	Existing 34:1 OCS	Ultimate 50:1 Approach	Ultimate 34:1 OCS	Remediation
9	TOWER	1384	0'	0'	7.8'	0'	Mark/Light Tower

**GENERAL NOTES:**

- Obstructions, clearances, and locations are calculated from ultimate runway end elevations and ultimate approach surfaces, unless otherwise noted. Road obstructions reflect a safety clearance of 10' for dirt roads or private roads, 15' for non-interstate roads, 17' for interstate roads, and 23' for railroad.
- Depiction of features and objects within the primary, transitional, and horizontal Part 77 surfaces, are illustrated on the AIRPORT AIRSPACE DRAWING.



NO.	REVISIONS	DATE	BY	APP'D.

**WILEY POST AIRPORT**  
**INNER PORTION OF RUNWAY 17L**  
**APPROACH SURFACE DRAWING**  
 Oklahoma City, Oklahoma

PLANNED BY: Eric S. Pfeifer  
 DETAILED BY: Larry D. Johnson  
 APPROVED BY: Mike W. Dmyterko

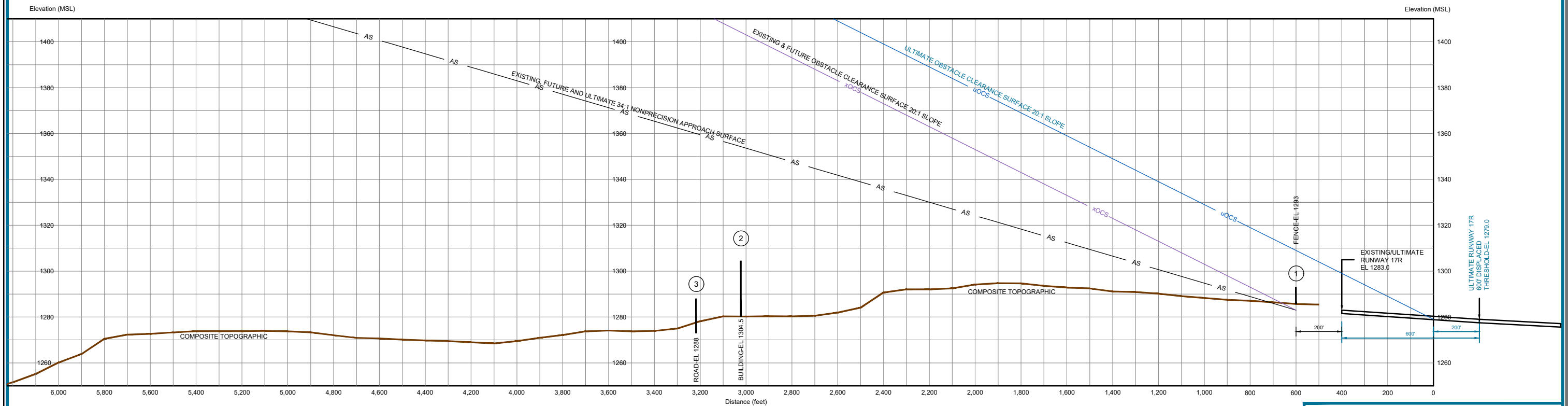
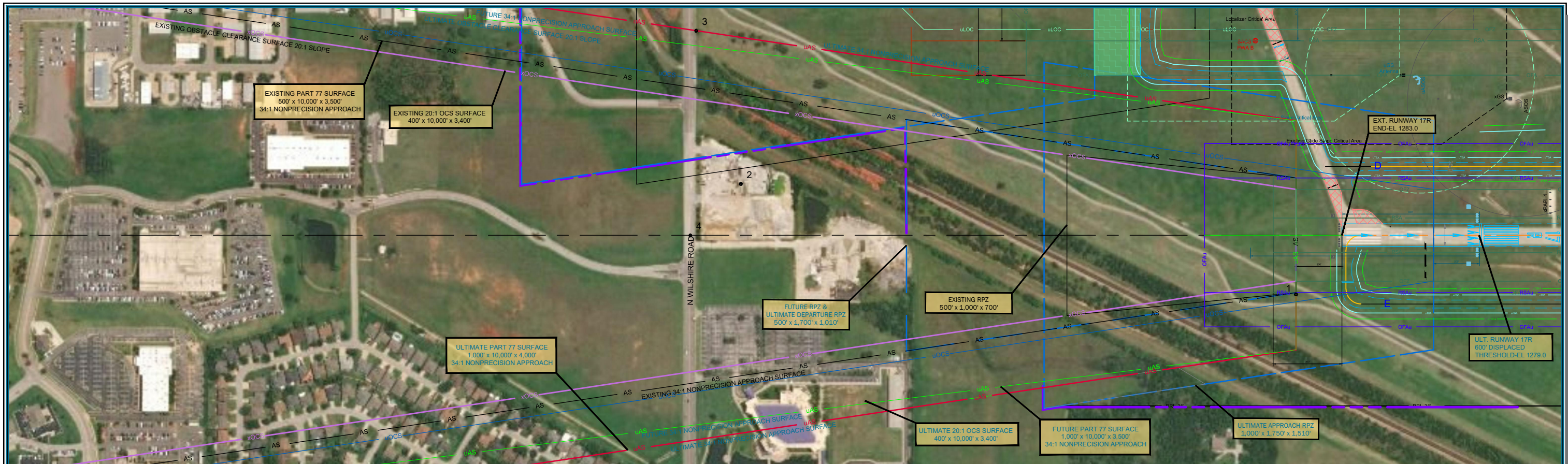
April 2022 SHEET 9 OF 19

Coffman Associates C:\temp\pva\wiley\airports\wiley-air-011422.dwg Printed Date: 4/12/22 10:48:19 AM cadwin





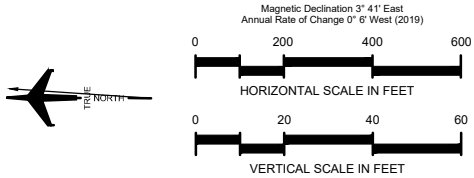




OBSTRUCTION TABLE						
No.	Object Name	Elevation TOP MSL	Ultimate 34:1 Approach	Existing 20:1 OCS	Ultimate 20:1 OCS	Remediation
1	Fence	1293	10'	N/A	N/A	Relocate Fence

**GENERAL NOTES:**

- Obstructions, clearances, and locations are calculated from ultimate runway end elevations and ultimate approach surfaces, unless otherwise noted. Road obstructions reflect a safety clearance of 10' for dirt roads or private roads, 15' for non-interstate roads, 17' for interstate roads, and 23' for railroad.
- Depiction of features and objects within the primary, transitional, and horizontal Part 77 surfaces, are illustrated on the AIRPORT AIRSPACE DRAWING.



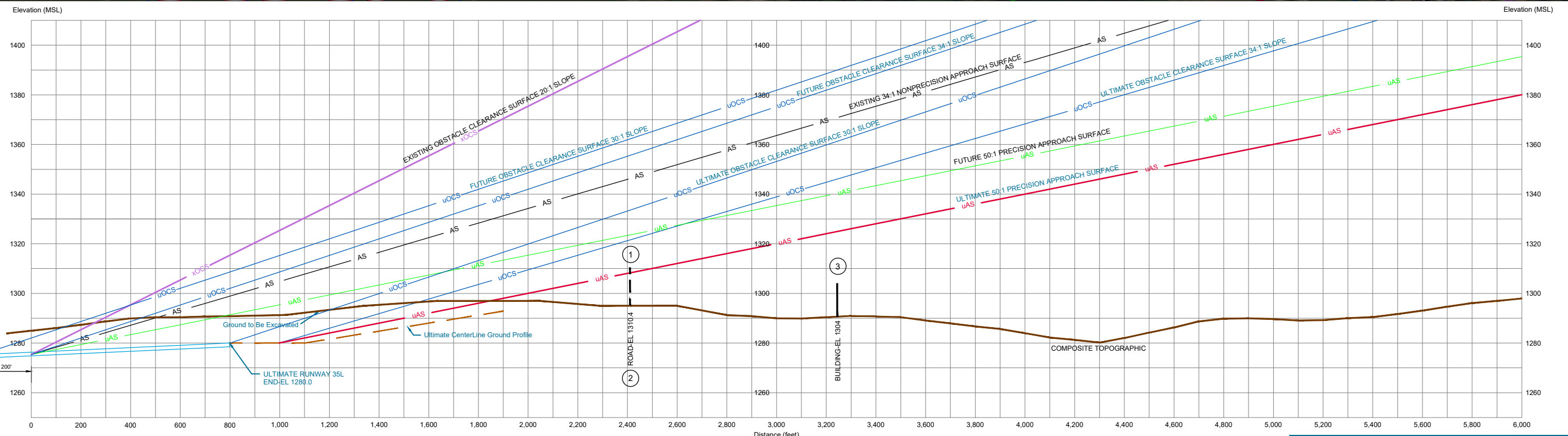
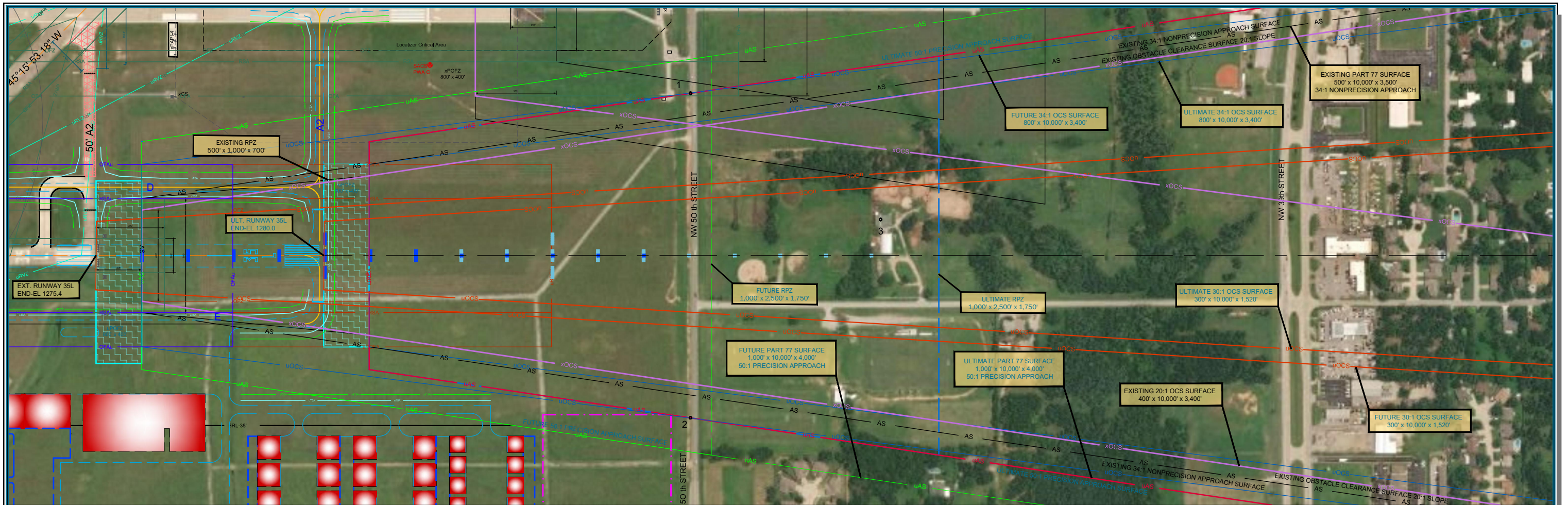
NO.	REVISIONS	DATE	BY	APP'D.

**WILEY POST AIRPORT**  
**INNER PORTION OF RUNWAY 17R**  
**APPROACH SURFACE DRAWING**  
 Oklahoma City, Oklahoma

PLANNED BY: Eric S. Pfeifer  
 DETAILED BY: Larry D. Johnson  
 APPROVED BY: Mike W. Dmyterko

April 2022 SHEET 13 OF 19

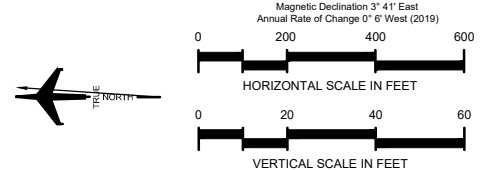
Coffman Associates C:\temp\PRVA-wiley\airports\wps-14\_111422.dwg Printed Date: 4/12/22 10:51:22 AM cadwin



No.	Object Name	Elevation TOP MSL	Existing 50:1 Approach	Existing 34:1 OCS	Ultimate 50:1 Approach	Ultimate 34:1 OCS	Remediation
1	NW 50th St	1310.4	0'	0'	2.1'	0'	To Remain

**GENERAL NOTES:**

- Obstructions, clearances, and locations are calculated from ultimate runway end elevations and ultimate approach surfaces, unless otherwise noted. Road obstructions reflect a safety clearance of 10' for dirt roads or private roads, 15' for non-interstate roads, 17' for interstate roads, and 23' for railroad.
- Depiction of features and objects within the primary, transitional, and horizontal Part 77 surfaces, are illustrated on the AIRPORT AIRSPACE DRAWING.



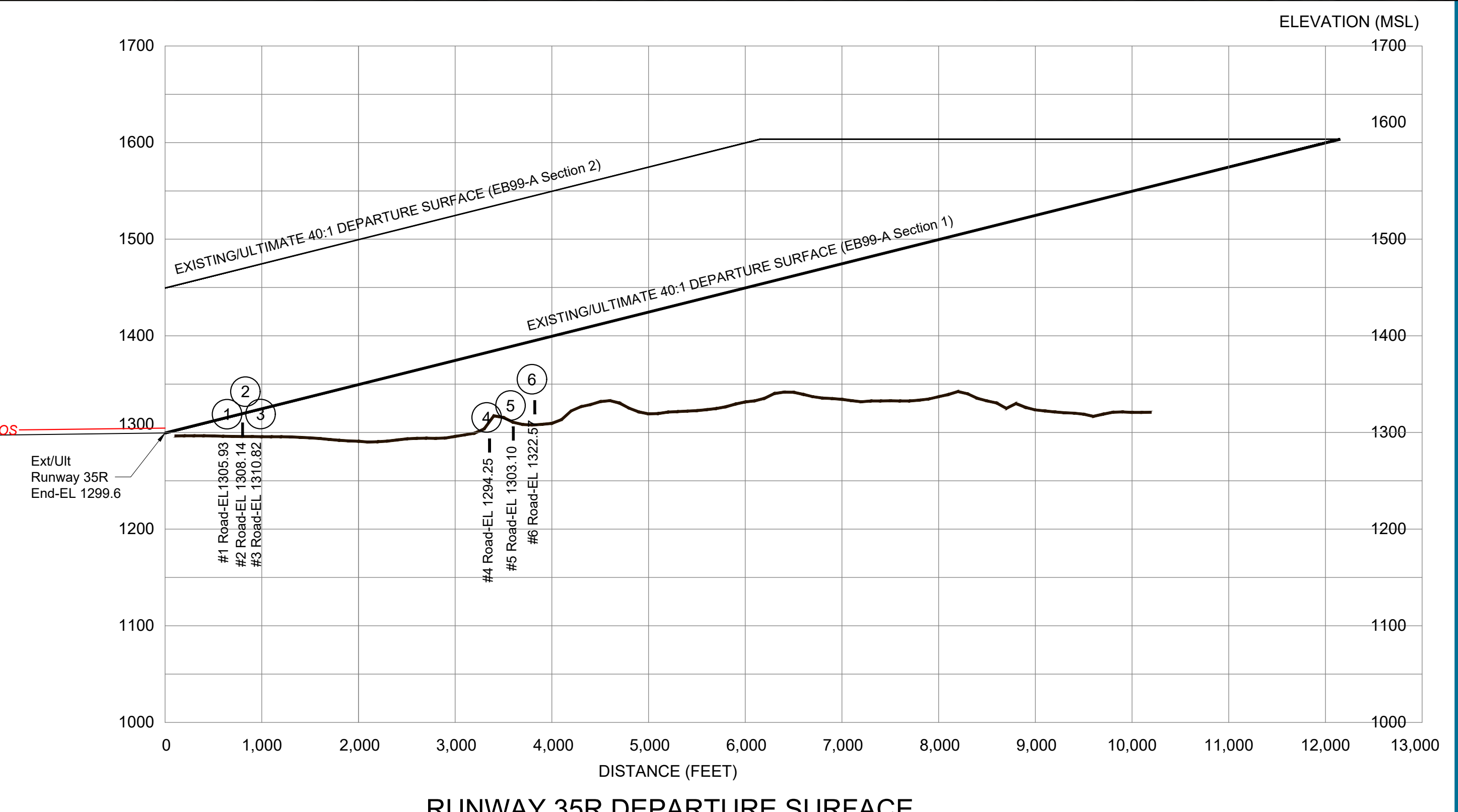
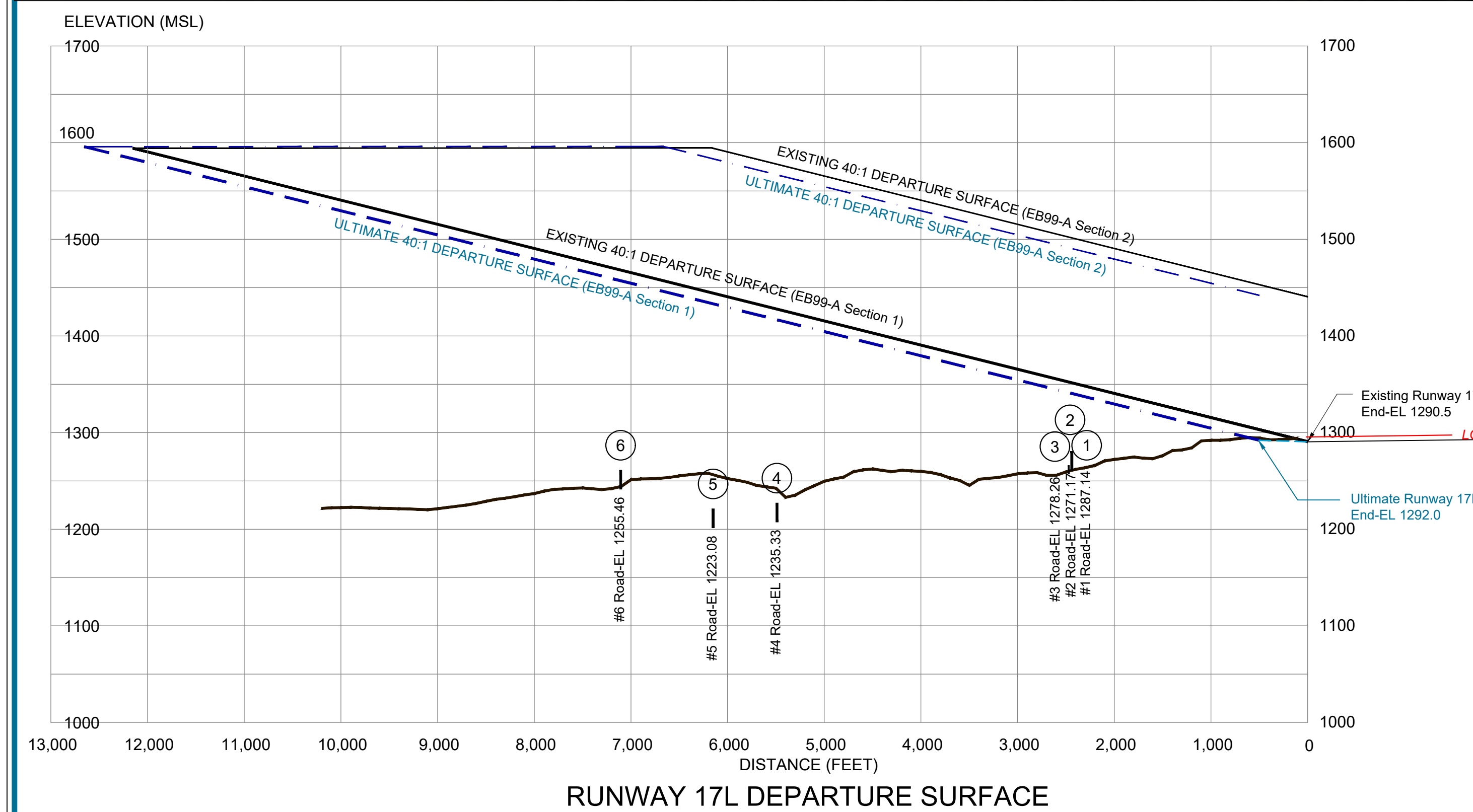
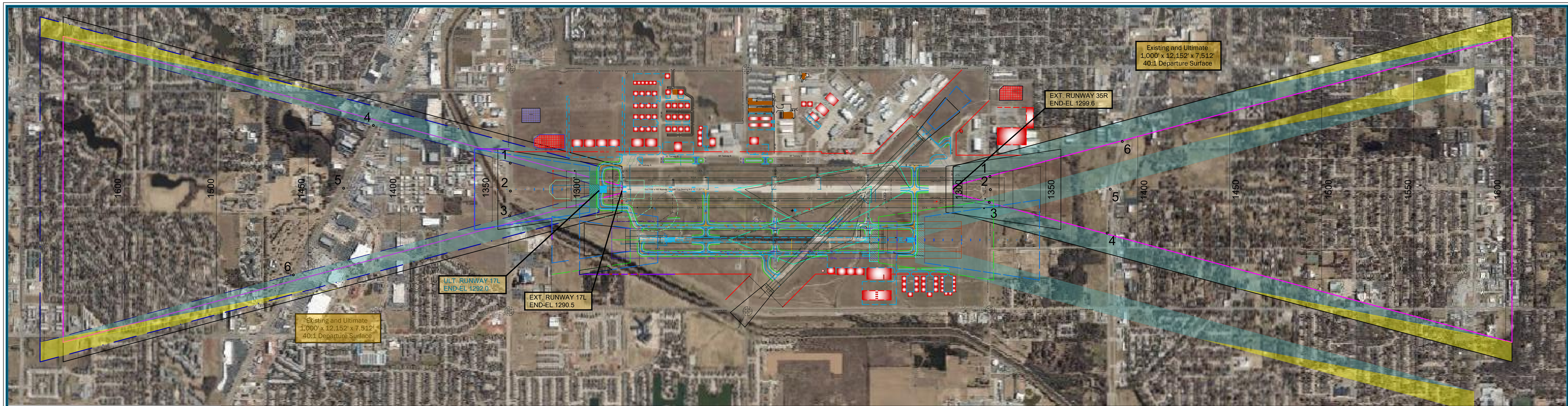
NO.	REVISIONS	DATE	BY	APP'D.

**WILEY POST AIRPORT**  
**INNER PORTION OF RUNWAY 35L**  
**APPROACH SURFACE DRAWING**  
 Oklahoma City, Oklahoma

PLANNED BY: Eric S. Pfeifer  
 DETAILED BY: Larry D. Johnson  
 APPROVED BY: Mike W. Dmyterko

April 2022 SHEET 14 OF 19

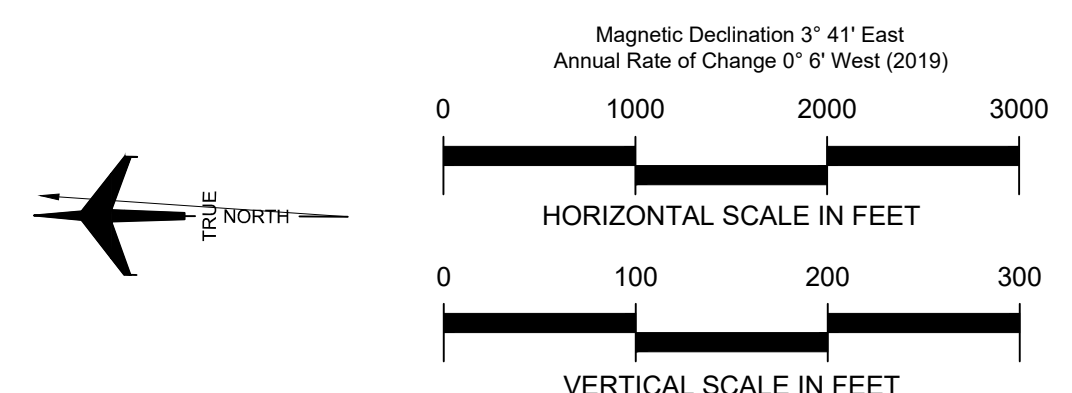
Coffman Associates C:\temp\PRVA-wiley\airports\wpa-35L\_14\_011422.dwg Printed Date: 4/12/22 10:51:46 AM cadwin



Runway 17R OBSTRUCTION TABLE				
No.	Object Name	Elevation TOP MSL	Departure OCS Penetration	Remediation
	NONE			

Runway 35L OBSTRUCTION TABLE				
No.	Object Name	Elevation TOP MSL	Departure OCS Penetration	Remediation
	NONE			

**GENERAL NOTES:**  
Elevation Contours from the USGS National Map Website, Published 07/042019.

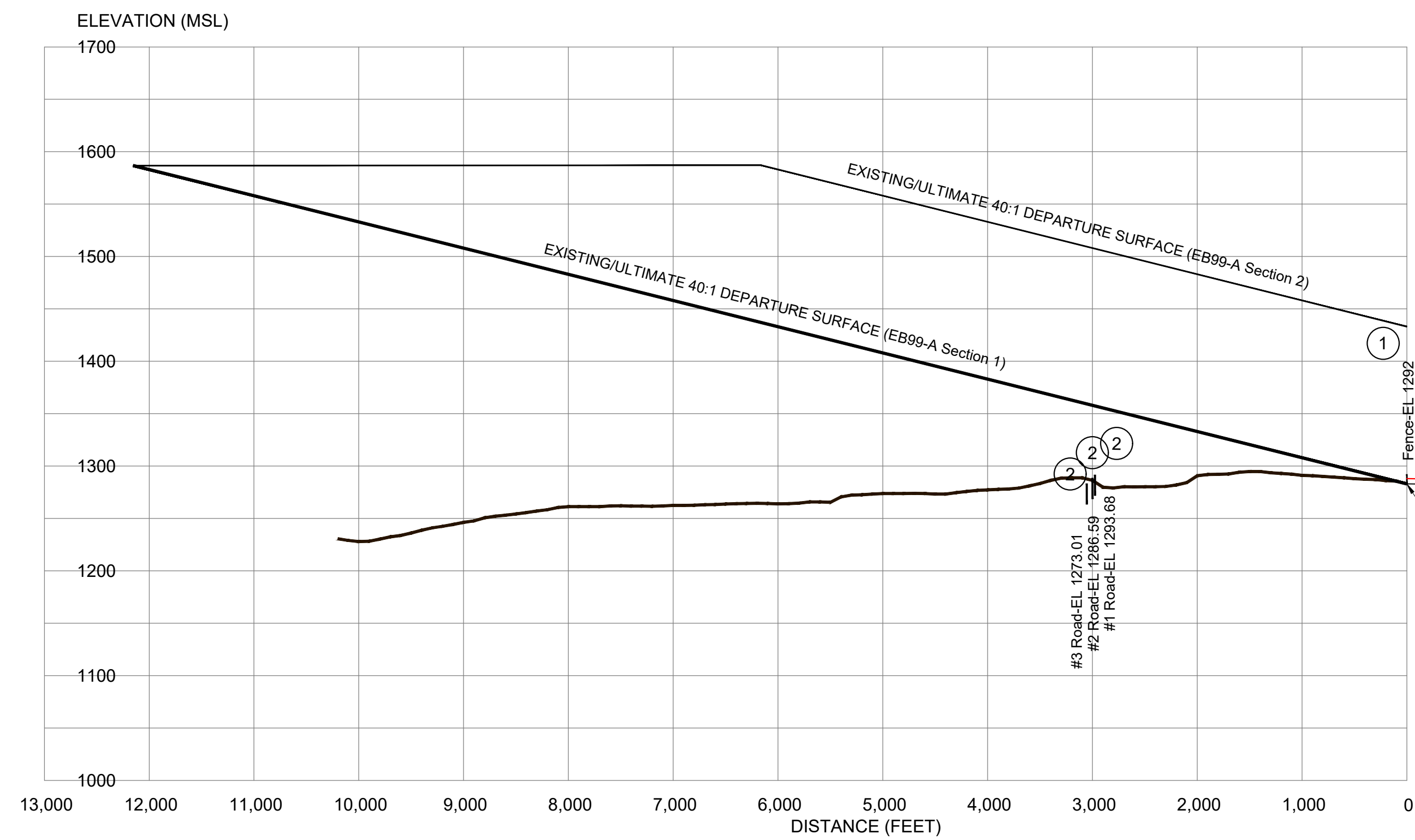
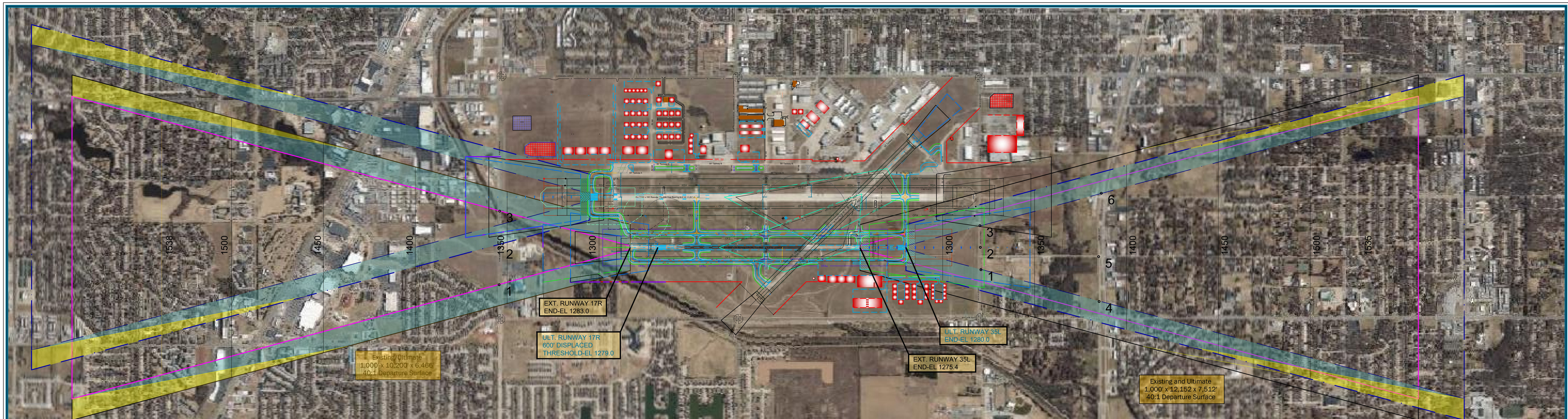


**WILEY POST AIRPORT  
RUNWAY 17L-35R  
DEPARTURE SURFACE DRAWING**  
Oklahoma City, Oklahoma

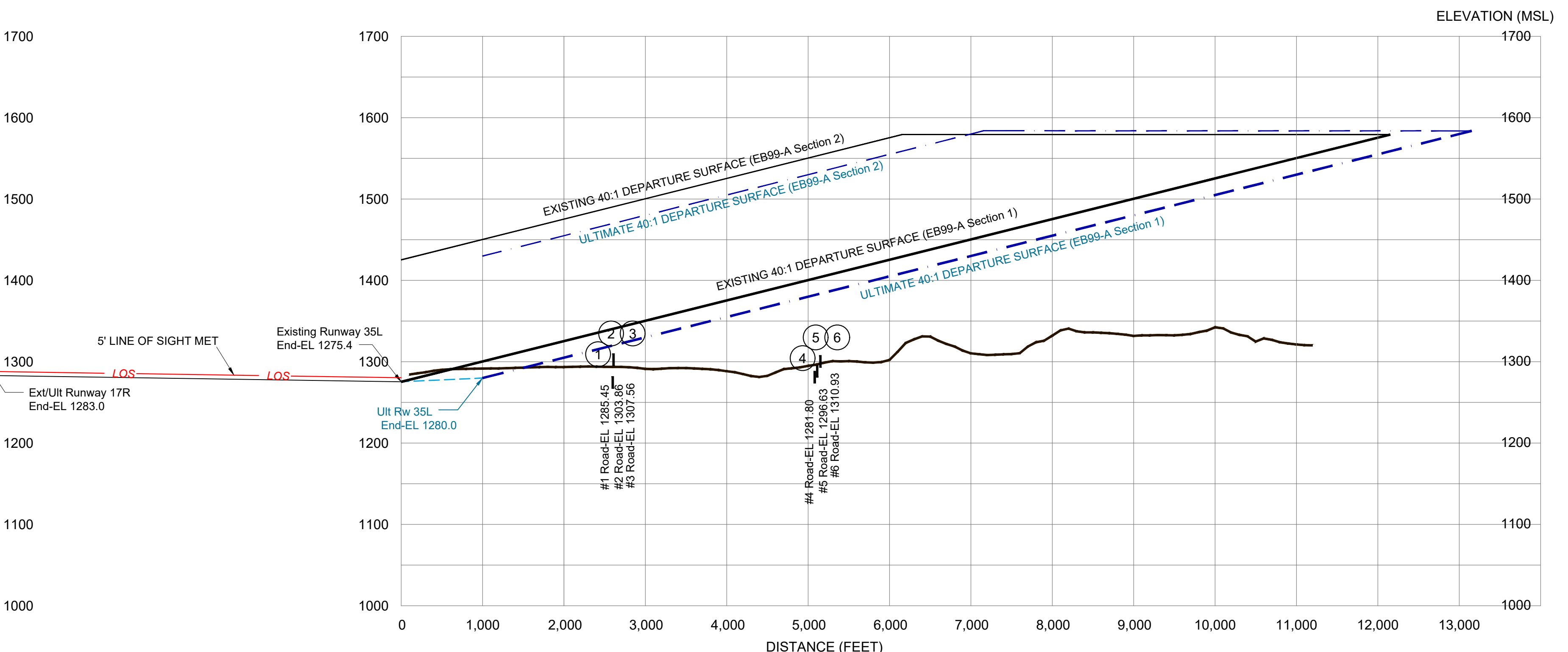
NO.	REVISIONS	DATE	BY	APPD.

PLANNED BY: Eric S. Pfeifer  
 DETAILED BY: Larry D. Johnson  
 APPROVED BY: Mike W. Dmyterko  
 April 2022 SHEET 15 OF 19





RUNWAY 17R DEPARTURE SURFACE



RUNWAY 35L DEPARTURE SURFACE

GENERAL NOTES:

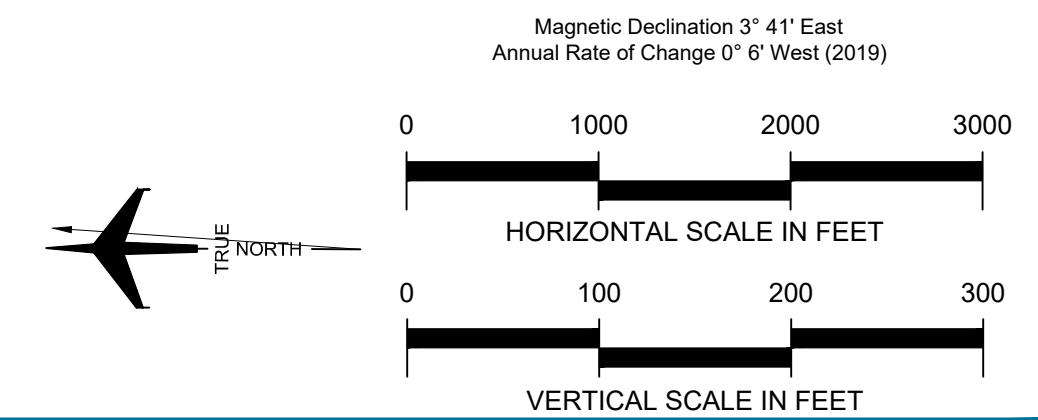
Elevation Contours from the USGS National Map Website, Published 07/04/2019.

Runway 17R OBSTRUCTION TABLE				
No.	Object Name	Elevation TOP MSL	Departure OCS Penetration	Remediation
	NONE			

Runway 35L OBSTRUCTION TABLE				
No.	Object Name	Elevation TOP MSL	Departure OCS Penetration	Remediation
	NONE			

NO.	REVISIONS	DATE	BY	APPD.

THE PREPARATION OF THESE DOCUMENTS WAS FINANCED IN PART THROUGH A GRANT FROM THE FEDERAL AVIATION ADMINISTRATION AS PROVIDED UNDER SECTION 505 OF THE AIRPORT AND AIRWAY IMPROVEMENT ACT OF 1982. AS AMENDED. THE CONTENTS DO NOT NECESSARILY REFLECT THE OFFICIAL VIEWS OR POLICY OF THE FAA. ACCEPTANCE OF THESE DOCUMENTS BY THE FAA DOES NOT IN ANY WAY CONSTITUTE A COMMITMENT ON THE PART OF THE UNITED STATES TO PARTICIPATE IN ANY DEVELOPMENT DEPICTED HEREIN NOR DOES IT INDICATE THAT THE PROPOSED DEVELOPMENT IS ENVIRONMENTALLY ACCEPTABLE IN ACCORDANCE WITH APPROPRIATE PUBLIC LAWS.

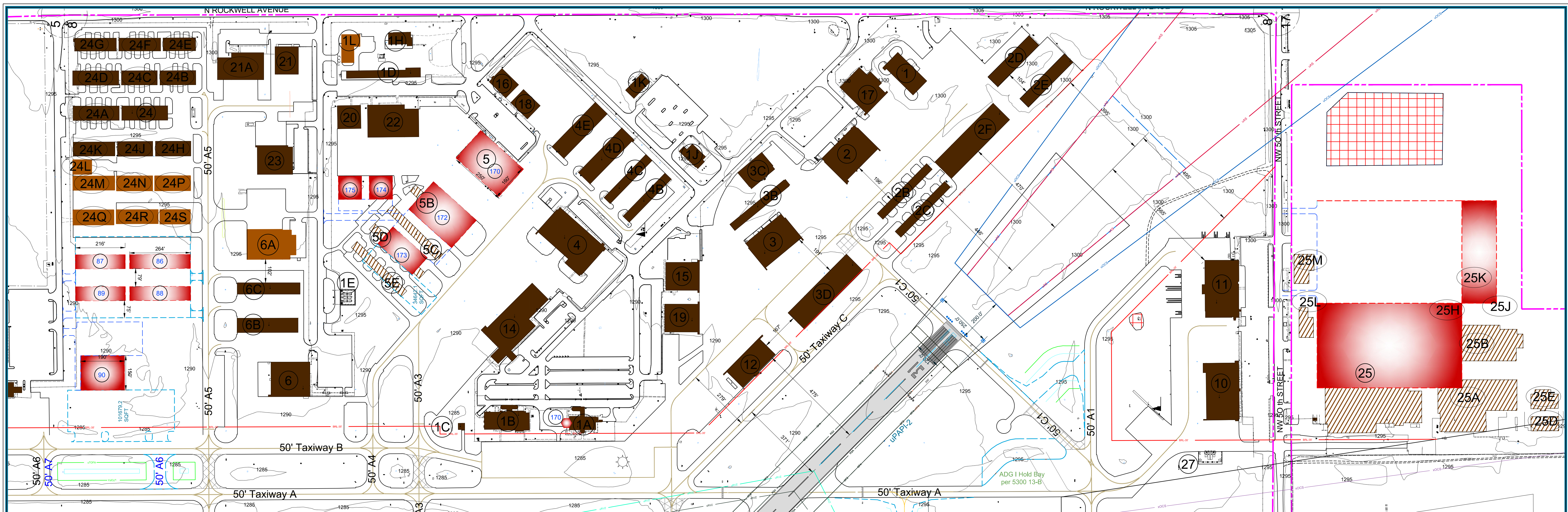


WILEY POST AIRPORT  
**RUNWAY 17R-35L**  
 DEPARTURE SURFACE DRAWING  
 Oklahoma City, Oklahoma

PLANNED BY: Eric S. Pfeifer  
 DETAILED BY: Larry D. Johnson  
 APPROVED BY: Mike W. Dmyterko  
 April 2022 SHEET 16 OF 19



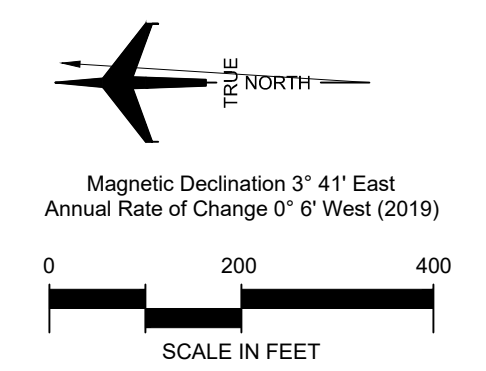
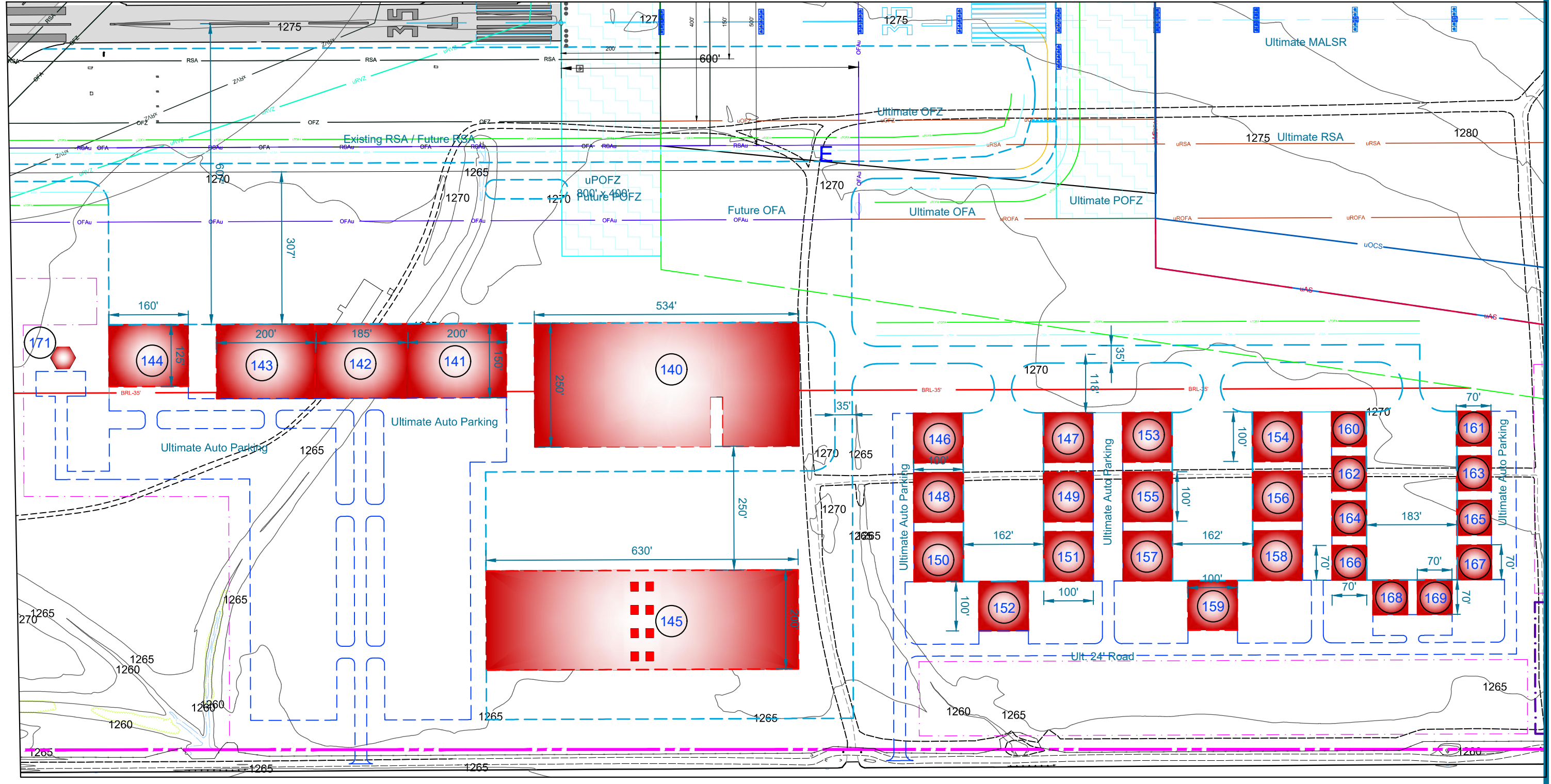




EXISTING BUILDINGS/FACILITIES			
NO.	ID	Facility Description	Elevation Top (MSL)
1	1A	AERONAUTICAL SERVICE HANGAR	1323.5'
2	1A	TERMINAL BUILDING & ATCT	1346.5'
3	1B	FAA OFFICE BUILDING	1322.6'
4	1C	AIRPORT ELECTRICAL VAULT	1303.8'
5	1D	AIRPORT MAINTENANCE BUILDING	1313.5'
6	1E	FUEL STORAGE	1303.8'
7	1F	REMOTE TRANS. & ENG. GEN.	1287.3'
8	1G	PUMPING FACILITY (FIRE STATION)	1302.0'
9	1H	AIRPORT MAINTENANCE BUILDING	1313.4'
10	1J	SHAMROCK TRAINING FACILITY	1325.5'
11	1K	C.E. PAGE AVIATION BUILDING	1313.8'
12	1L	BUILDING	
13	2	FBO SERVICE HANGAR	1334.9'
14	2B	T-HANGAR	1315.6'
15	2C	T-HANGAR	1316.2'
16	2D	T-HANGAR	1319.4'
17	2E	T-HANGAR	1318.2'
18	2F	T-HANGAR	1328.9'
19	3	AERONAUTICAL SERVICE HANGAR	1331.3'
20	3B	T-HANGAR	1312.6'
21	3C	AERONAUTICAL SERVICE HANGAR	1320.3'
22	3D	T-HANGAR	1324.4'
23	4	AERONAUTICAL SERVICE HANGAR	1329.6'
24	4B	T-HANGAR	1311.7'
25	4C	T-HANGAR	1311.4'
26	4D	T-HANGAR	1317.1'
27	4E	T-HANGAR	1318.1'
28	5	AERONAUTICAL SERVICE HANGAR	1323.2'
29	5B	T-HANGAR (To Be Removed)	1312.0'
30	5C	T-HANGAR (To Be Removed)	1311.9'
31	5D	T-HANGAR (To Be Removed)	1311.6'
32	5E	T-HANGAR (To Be Removed)	1310.5'
33	6	AERONAUTICAL SERVICE HANGAR	1331.9'
34	6A	HANGAR	
35	6B	T-HANGAR	1311.5'
36	6C	T-HANGAR	1308.5'
37	8	FBO SERVICE HANGAR	1323.3'
38	8A	PAINT HANGAR	1325.2'
39	9	FBO SERVICE HANGAR	1323.7'
40	10	AERONAUTICAL SERVICE HANGAR	1336.4'
41	11	AERONAUTICAL SERVICE HANGAR	1341.5'
42	12	AERONAUTICAL SERVICE HANGAR	1331.3'

EXISTING BUILDINGS/FACILITIES			
NO.	ID	Facility Description	Elevation Top (MSL)
43	14	FBO SERVICE HANGAR	1332.1'
44	15	AERONAUTICAL SERVICE BUILDING	1333.4'
45	16	STORAGE HANGAR	1321.7'
46	17	AERONAUTICAL SERVICE HANGAR	1337.4'
47	18	STORAGE HANGAR	1323.3'
48	19	AERONAUTICAL SERVICE BUILDING	1329.1'
49	20	AERONAUTICAL SERVICE HANGAR	1321.5'
50	21	AERONAUTICAL SERVICE HANGAR	1323.1'
51	21A	AERONAUTICAL SERVICE HANGAR	1340.9'
52	22	AERONAUTICAL SERVICE HANGAR	1336.5'
53	23	AERONAUTICAL SERVICE HANGAR	1336.2'
54	24	PWA HANGAR	1316.7'
55	24A	PWA HANGAR	1315.7'
56	24B	PWA HANGAR	1318.0'
57	24C	PWA HANGAR	1317.7'
58	24D	PWA HANGAR	1315.6'
59	24E	PWA HANGAR	1314.8'
60	24F	PWA HANGAR	1315.3'
61	24G	PWA HANGAR	1314.9'
62	24H	PWA HANGAR	1314.9'
63	24I	PWA HANGAR	1314.1'
64	24K	PWA HANGAR	1318.7'
65	24L	HANGAR	
66	24M	HANGAR	
67	24N	HANGAR	
68	24P	HANGAR	
69	24Q	HANGAR	
70	24R	HANGAR	
71	24S	HANGAR	
72	25	AERONAUTICAL SERVICE HANGAR (TBR)	1346.8'
73	25A	AERONAUTICAL SERVICE BUILDING	1332.8'
74	25B	PAINT HANGAR (TBR)	1327.3'
75	25D	AERONAUTICAL SERVICE BUILDING	1316.1'
76	25E	AERONAUTICAL SERVICE BUILDING	1312.9'
77	25F	AERONAUTICAL SERVICE BUILDING	1310.1'
78	25H	AERONAUTICAL SERVICE BUILDING	1316.0'
79	25J	AERONAUTICAL SERVICE BUILDING	1307.4'
80	25K	WATER TANK (TBR)	1325.3'
81	25L	AERONAUTICAL SERVICE BUILDING	1322.5'
82	25M	AERONAUTICAL SERVICE BUILDING	1324.5'
83	26	HANGAR	
84	27	FUEL STORAGE	

ULTIMATE BUILDINGS/FACILITIES		
NO.	DESCRIPTION	ELEVATION AGL (MSL)
86	T-HANGAR (10 units)	22'
87	T-HANGAR (8 units)	22'
88	T-HANGAR (10 units)	22'
89	T-HANGAR (8 units)	22'
90	CONVENTIONAL HANGAR (190' x 150')	35'
91	CONVENTIONAL HANGAR (175' x 115')	35'
92	CONVENTIONAL HANGAR (70' x 70')	30'
93-95	CONVENTIONAL HANGAR (100' x 100')	35'
96	CONVENTIONAL HANGAR (250' x 160')	35'
97	CONVENTIONAL HANGAR (250' x 160')	35'
98	CONVENTIONAL HANGAR (250' x 160')	35'
99-129	CONVENTIONAL HANGAR (100' x 100')	35'
130-135	CONVENTIONAL HANGAR (70' x 70')	30'
136	CONVENTIONAL HANGAR (230' x 150')	35'
137	CONVENTIONAL HANGAR (230' x 150')	35'
138	CONVENTIONAL HANGAR (230' x 150')	35'
139	CONVENTIONAL HANGAR (230' x 150')	35'
140	CONVENTIONAL HANGAR (533' x 250')	35'
141	CONVENTIONAL HANGAR (200' x 150')	35'
142	CONVENTIONAL HANGAR (185' x 150')	35'
143	CONVENTIONAL HANGAR (200' x 150')	35'
144	CONVENTIONAL HANGAR (160' x 125')	35'
145	CONVENTIONAL HANGAR (630' x 200')	35'
146-159	CONVENTIONAL HANGAR (100' x 100')	35'
160-169	CONVENTIONAL HANGAR (70' x 70')	30'
170	ATCT TOWER (Location #1)	50'
171	ATCT TOWER (Location #2)	50'
172	CONVENTIONAL HANGAR (250' x 160')	35'
173	CONVENTIONAL HANGAR (250' x 160')	35'
174	CONVENTIONAL HANGAR (200' x 100')	35'
175	CONVENTIONAL HANGAR (100' x 100')	35'
176	CONVENTIONAL HANGAR (100' x 100')	35'
177	CONVENTIONAL HANGAR (630' x 370')	35'
178	CONVENTIONAL HANGAR (445' x 150')	35'
179	CONVENTIONAL HANGAR (630' x 370')	35'



NO.	REVISIONS	DATE	BY	APPD.

**WILEY POST AIRPORT**  
**TERMINAL AREA DRAWING**

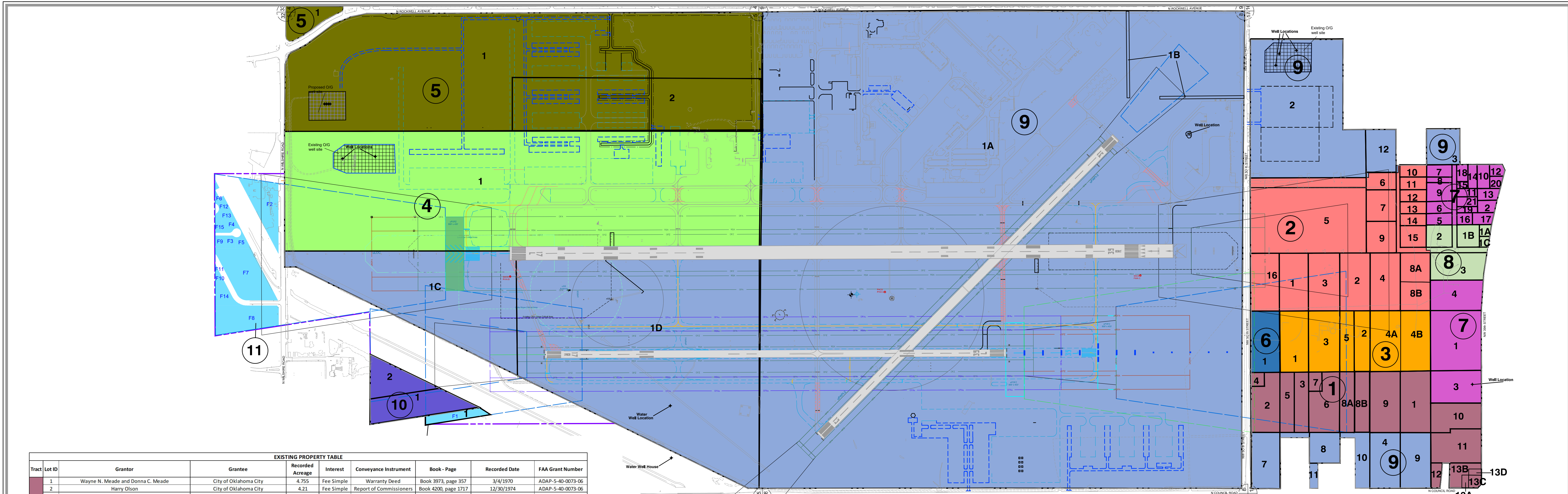
Oklahoma City, Oklahoma

PLANNED BY: Eric S. Pfeifer  
 DETAILED BY: Larry D. Johnson  
 APPROVED BY: Mike W. Dmyterko

April 2022      SHEET 17 OF 19

Coffman Associates - C:\temp\p\wiley\airport\terminal\TAD\_ALL\_TAD.dwg Printed Date: 4/12/22 10:54:59 AM cadamm





EXISTING PROPERTY TABLE									
Tract	Lot ID	Grantor	Grantee	Recorded Acreage	Interest	Conveyance Instrument	Book - Page	Recorded Date	FAA Grant Number
1	1	Wayne N. Meade and Donna C. Meade	City of Oklahoma City	4.755	Fee Simple	Warranty Deed	Book 3973, page 357	3/4/1970	ADAP-5-40-0073-06
2	2	Harry Olson	City of Oklahoma City	4.21	Fee Simple	Report of Commissioners	Book 4200, page 1717	12/30/1974	ADAP-5-40-0073-06
3	3	Earl T. Owens and Flora Owens	City of Oklahoma City	2.25	Fee Simple	Warranty Deed	Book 3157, page 213	1/27/1965	ADAP-5-40-0073-06
4	4	Roy F. Steele	City of Oklahoma City	0.52	Fee Simple	Report of Commissioners	Book 4203, page 1415	1/17/1975	ADAP-5-40-0073-06
5	5	Floyd Gordan and Betty Jean Gordan	City of Oklahoma City	2.259	Fee Simple	Warranty Deed	Book 4045, page 347	6/16/1972	ADAP-5-40-0073-06
6	6	Daisy And Clarence T Sanders	City of Oklahoma City	4.05	Fee Simple	Warranty Deed	Book 3990, page 117	06/21/1971	ADAP-5-40-0073-06
7	7	Loretta Naomi Heard and Jack D. Heard	City of Oklahoma City	0.70	Fee Simple	Warranty Deed	Book 3761, page 392	12/4/1968	ADAP-5-40-0073-06
8A	8A	Wilbur Lee Wells and Mary Veima Wells	City of Oklahoma City	2.378	Fee Simple	Warranty Deed	Book 4031, page 698	3/28/1972	ADAP-5-40-0073-06
8B	8B	Bryan Leonard & Edna C. Leonard	City of Oklahoma City	2.378	Fee Simple	Warranty Deed	Book 3979, page 358	3/4/1971	ADAP-5-40-0073-06
9	9	Hil Ewing	City of Oklahoma City	4.76	Fee Simple	Warranty Deed	Book 3877, page 176	7/3/1969	ADAP-5-40-0073-06
10	10	Harlan Deupree	City of Oklahoma City	3.888	Fee Simple	Warranty Deed	Book 3959, page 1072	7/12/1971	ADAP-5-40-0073-06
11	11	Clarence E. Miller, Jr. and Addie M. Miller	City of Oklahoma City	4.48	Fee Simple	Warranty Deed	Book 3882, page 1852	5/7/1971	ADAP-5-40-0073-06
12	12	O. Jean Minter, Mary Neal, Avis Conde, and Faith Smith	City of Oklahoma City	0.71	Fee Simple	Warranty Deed & 3 Quit Claim Deeds	Book 4014, page 1695	Warranty Deed: 12/31/71 Quit Claim Deeds: 3/3/72	ADAP-5-40-0073-06
13A	13A	Brian Faldo & Ina M. Faldo	City of Oklahoma City	0.23*	Fee Simple	Warranty Deed	Book 4136, Page 53	11/30/1973	N/A
13B	13B	Norma P. Faldo	City of Oklahoma City	1.24*	Fee Simple	Quit Claim Deed	Book 4137, page 1188	12/6/1973	N/A
13C	13C	Charles M. Freeman, et al.	City of Oklahoma City	0.43*	Fee Simple	Report of Commissioners	Book 4127, page 1290	10/4/1973	N/A
13D	13D	W.T. Riggs and Mary Jane Riggs	City of Oklahoma City	0.22*	Fee Simple	Warranty Deed	Book 4124, page 242	9/13/1973	N/A
1	1	Harry J. Birge, et al.	City of Oklahoma City	4.53	Fee Simple	Report of Commissioners	Book 2530, page 721	9/15/1960	FAAP 9-34-048-6004
2	2	John Christopher Fratus et al.	City of Oklahoma City	4.74	Fee Simple	Report of Commissioners	Book 2538, page 53	10/5/1960	FAAP 9-34-048-6004
3	3	Harry J. Birge, et al.	City of Oklahoma City	4.92	Fee Simple	Report of Commissioners	Book 2330, page 721	9/15/1960	FAAP 9-34-048-6004
4	4	John Christopher Fratus	City of Oklahoma City	4.71	Fee Simple	Report of Commissioners	Book 2538, page 53	10/5/1960	FAAP 9-34-048-6004
5A	5A	St. Joseph's Orphanage (Mineral Rights)	City of Oklahoma City	70.43	Fee Simple	Report of Commissioners	Book 2641, page 653	04/18/1961	FAAP 9-34-048-6004
5B	5B	American-First Title & Trust Company	City of Oklahoma City	79.19	Fee Simple	Warranty Deed	Book 239, page 412	5/15/1958	FAAP 9-34-048-6004
6	6	John Christopher Fratus, et al.	City of Oklahoma City	1.42	Fee Simple	Report of Commissioners	Book 2538, page 53	10/5/1960	FAAP 9-34-048-6004
7	7	Harold R. Loch & Jeanice L. Loch	City of Oklahoma City	2.24	Fee Simple	Warranty Deed	Book 2501, page 695	11/9/1960	FAAP 9-34-048-6004
8A	8A	Ruth Ritter Guthrie	City of Oklahoma City	2.35	Fee Simple	Quit Claim Deed	Book 2550, page 223	10/26/1960	FAAP 9-34-048-6004
8B	8B	Rawleigh E. Armstrong	City of Oklahoma City	2.35*	Fee Simple	Report of Commissioners	Book 2538, page 56	10/5/1960	FAAP 9-34-048-6004
9	9	Harry J. Birge, et al.	City of Oklahoma City	2.57	Fee Simple	Report of Commissioners	Book 2530, page 721	9/15/1960	FAAP 9-34-048-6004
10	10	John Christopher Fratus, et al.	City of Oklahoma City	0.92	Fee Simple	Report of Commissioners	Book 2538, page 53	10/5/1960	FAAP 9-34-048-6004
11	11	John Christopher Fratus, et al.	City of Oklahoma City	0.92	Fee Simple	Report of Commissioners	Book 2538, page 53	10/5/1960	FAAP 9-34-048-6004
12	12	Virginia Rea Byers Sink	City of Oklahoma City	0.86	Fee Simple	Warranty Deed	Book 2489, page 562	6/17/1960	FAAP 9-34-048-6004
13	13	R.D. Byers and Lillian Byers	City of Oklahoma City	0.84	Fee Simple	Warranty Deed	Book 2489, page 560	6/17/1960	FAAP 9-34-048-6004
14	14	Mildred Carter	City of Oklahoma City	0.84	Fee Simple	Warranty Deed	Book 2489, page 561	6/17/1960	FAAP 9-34-048-6004
15	15	Rawleigh E. Armstrong, et al.	City of Oklahoma City	1.53	Fee Simple	Report of Commissioners	Book 2538, page 56	10/5/1960	FAAP 9-34-048-6004
16	16	Harry J. Birge, et al.	City of Oklahoma City	4.53	Fee Simple	Report of Commissioners	Book 2330, page 721	9/15/1960	FAAP 9-34-048-6004
1	1	Charles O. Bond & Grace Irene Bond & Era E. Bond	City of Oklahoma City	4.78	Fee Simple	Warranty Deed	Book 8924, page 1756 & Book 3157, page 192	1/22/1965	ADAP 5-40-0073-0307
2	2	Charles O. Bond & Grace Irene Bond & Era E. Bond	City of Oklahoma City	2.61	Fee Simple	Warranty Deed	Book 8924, page 1756 & Book 3157, page 192	1/22/1965	ADAP 5-40-0073-0307
3	3	Cleo W. Rueb and Barbara Jean Rueb	City of Oklahoma City	4.756	Fee Simple	Warranty Deed	Book 3948, page 166	8/26/1970	ADAP 5-40-0073-0307
4A	4A	Home Building Corporation of Oklahoma City	City of Oklahoma City	4.96*	Fee Simple	Report of Commissioners	Book 3096, page 473	8/28/1964	ADAP 5-40-0073-0307
4B	4B	B & B Construction Co., Inc., a corporation, et al.	City of Oklahoma City	4.96*	Fee Simple	Report of Commissioners	Book 3203, page 774	5/24/1965	ADAP 5-40-0073-0307
4C	4C	E.K. Gaylord and Inez K. Gaylord	City of Oklahoma City	150.27	Fee Simple	Warranty Deed	Book 2590, page 172	1/31/1961	FAAP 9-34-084-6105
4D	4D	Eula M. Strichomb	City of Oklahoma City	32.39	Fee Simple	Report of Commissioners	Book 2869, page 166	3/11/1963	FAAP 9-34-084-6105
5	5	E.K. Gaylord and Inez K. Gaylord	City of Oklahoma City	150.27	Fee Simple	Warranty Deed	Book 3877, page 178	6/24/1969	N/A
6	6	E.K. Gaylord and Inez K. Gaylord	City of Oklahoma City	35.2	Fee Simple	Warranty Deed	Book 3877, page 178	6/24/1969	FAAP 9-034-084-0912
1	1	Midwest Machinery, Inc.	City of Oklahoma City	4.519	Fee Simple	Report of Commissioners	Book 3256, page 64	9/1/1965	FAAP 9-034-084-0509
2	2	B&B Construction Co.	City of Oklahoma City	8.27	Fee Simple	Report of Commissioners	Book 3203, page 774	5/24/1965	ADAP 8-40-003-03
3	3	Donovan and Melba Arterburn	City of Oklahoma City	0.60	Fee Simple	Warranty Deed	Book 4212, page 1551	03/19/1975	ADAP 8-40-003-03
4	4	Zula Mae Krause, Mutual Savings & Loan Assoc., First Nat. Bank of Yukon	City of Oklahoma City	3.79	Fee Simple	Report of Commissioners	Book 3801, page 17	2/13/1969	ADAP 8-40-003-03
5	5	J. Donald White & Charlotte White	City of Oklahoma City	4.27	Fee Simple	Report of Commissioners	Book 3244, page 34	8/10/1965	ADAP 8-40-003-03
6	6	Ethel Grace Murray	City of Oklahoma City	0.82	Fee Simple	Warranty Deed	Book 3332, page 207	3/21/1966	ADAP 8-40-003-03
7	7	Sylvia Jean Clark aka Jean Clark	City of Oklahoma City	0.83	Fee Simple	Warranty Deed	Book 4007, page 307	10/7/1971	ADAP 8-40-003-03
8	8	Anna L. Davis, et al.	City of Oklahoma City	0.85	Fee Simple	Report of Commissioners	Book 4083, page 1293	2/1/1973	ADAP 8-40-003-03
9	9	John Christopher Fratus and Unav Fratus	City of Oklahoma City	0.38	Fee Simple	Warranty Deed	Book 3362, page 107	6/6/1966	ADAP 8-40-003-03
10	10	Mildred Macon	City of Oklahoma City	1.29	Fee Simple	Warranty Deed	Book 3329, page 358	3/4/1966	ADAP 8-40-003-03
11	11	Moss and Lillian Minter	City of Oklahoma City	0.81	Fee Simple	Report of Commissioners	Book 4272, page 182	2/9/1976	ADAP 8-40-003-03
12	12	Reba and Noel Hopfer	City of Oklahoma City	0.985	Fee Simple	Warranty Deed	Book 3199, page 80 & Book 3194, page 718	4/30/1965	ADAP 8-40-003-03
13	13	Evelyn and Leonard Hansen	City of Oklahoma City	0.45	Fee Simple	Warranty Deed	Book 3354, page 317	3/7/1977	ADAP 8-40-003-03
14	14	W.F. and Geneva Young	City of Oklahoma City	0.68	Fee Simple	Warranty Deed	Book 4224, page 645	05/23/1975	ADAP 8-40-003-03
15	15	Mose & Margaret Smith	City of Oklahoma City	0.60	Fee Simple	Warranty Deed	Book 4145, page 1353	1/9/1974	ADAP 8-40-003-03
16	16	Charles and Euna Foley	City of Oklahoma City	0.21	Fee Simple	Warranty Deed	Book 4366, page 771	05/09/1977	ADAP 8-40-003-03
17	17	Clifford and Velma Blalock	City of Oklahoma City	0.50	Fee Simple	Warranty Deed	Book 4361, page 1152	4/20/1977	ADAP 8-40-003-03
18	18	Mose and Margaret Smith	City of Oklahoma City	0.67	Fee Simple	Warranty Deed	Book 4145, page 1353	1/31/1974	ADAP 8-40-003-03
19	19	Sidney Garland Goltourth	City of Oklahoma City	0.52	Fee Simple	Warranty Deed	Book 4366, page 772	5/9/1977	ADAP 8-40-003-03
20	20	Burns Electric Company	City of Oklahoma City	0.34	Fee Simple	Warranty Deed	Book 3855, page 204	6/13/1966	ADAP 8-40-003-03
21	21	Robert M. & Emily Lindsey	City of Oklahoma City	0.40	Fee Simple	Warranty Deed	Book 2905, page 114	5/29/1963	ADAP 8-40-003-03
22	22	Commencal Plumbing, Inc.	City of Oklahoma City	0.55	Fee Simple	Warranty Deed	Book 3194, page 76	4/30/1965	ADAP 8-40-003-03

\*Tract 5-1: Section 163 review complete 4/28/2022; FAA lacks authority to approve/disapprove change in use.

EXISTING PROPERTY TABLE									
Tract	Lot ID	Grantor	Grantee	Recorded Acreage	Interest	Conveyance Instrument	Book - Page	Recorded Date	FAA Grant Number
1A	1A	Herman Wallis & Annie V. Wallis	City of Oklahoma City	0.36	Fee Simple	Warranty Deed	Book 2506, page 177	7/8/1960	FAAP 3-40-0073-6105
1B	1B	Rawleigh E. Armstrong	City of Oklahoma City	1.35	Fee Simple	Report of Commissioners	Book 2538, page 56	09/15/1960	FAAP 3-40-0073-6105
1C	1C	Ruth Ritter Guthrie	City of Oklahoma City	0.27	Fee Simple	Quit Claim Deed	Book 2550, page 223	10/26/1960	FAAP 3-40-0073-6105
2	2	Rawleigh E. Armstrong	City of Oklahoma City	1.57	Fee Simple	Report of Commissioners	Book 2538, page 56	09/15/1960	FAAP 3-40-0073-6105
3	3	Irene Clark McDade & J.M. McDade	Fred T. Drexell and Elma Ann Drexell	4.1*	Fee Simple	Warranty Deed	Book 3322, page 572	2/23/1966	N/A
1A	1A	State of Oklahoma	City of Oklahoma City	624.51	Fee Simple	Warranty Deed	Book 564, page 482	4/7/1942	N/A
1B	1B	State of Oklahoma	City of Oklahoma City	1.28*	Fee Simple	Quit Claim Deed	Book 564, page 480	4/7/1942	N/A
1C	1C	Frank Dick and Eva Dick	City of Oklahoma City	46.54	Fee Simple	Warranty Deed	Book 594, page 72	8/5/1942	N/A
1D	1D	G.B. Treat and Louise Treat	City of Oklahoma City	160	Fee Simple	Warranty Deed	Book 595, page 200	8/24/1942	N/A
2	2	Gulfstream Aerospace Corporation	Trustees of Oklahoma City Airport Trust	40.91	Fee Simple	Warranty Deed	Book 5728, page 1381	10/27/1988	N/A
3	3	S.W. Maddoux and Joyce Maddoux	City of Oklahoma City	2.82	Fee Simple	Journal Entry Confirming Condemnation Case	Book 5113, page 212	1/6/1984	N/A
4	4	Jerry W. Fearnor and Nadine Fearnor	City of Oklahoma City	4.73	Fee Simple	Warranty Deed	Book 4425, page 1037	12/20/1977	N/A
7	7	Wynona J. Canada and Roy C. Canada	City of Oklahoma City	4.28	Fee Simple	Warranty Deed	Book 3897, page 410	8/14/1969	N/A
8	8	Homers S. Newman	City of Oklahoma City	2.37	Fee Simple	Report of Commissioners	Book 4121, page 1440	2/28/1973	N/A
9	9	Jesse A. Jeffreys and Christine M. Jeffreys	City of Oklahoma City	4.7	Fee Simple	Warranty Deed	Book 4116, page 1913	8/21/1973	N/A
10	10	Garland J. Nance and Reba M. Nance	City of Oklahoma City	2.30	Fee Simple	Warranty Deed	Book 4105, page 958	6/1/1973	N/A
11	11	Hubert G. Wiesing and Lois L. Wiesing	City of Oklahoma City	0.747	Fee Simple	Warranty Deed	Book 3991, page 498	06/28/1971	N/A
12	12	James E. Emmert and Faith L. Emmert	City of Oklahoma City	3.24	Fee Simple	Warranty Deed	Book 4110, page 1700	6/29/1973	N/A
1	1	SRB Leasing, L.L.C.	City of Oklahoma City	6.12	Fee Simple	Warranty Deed	Book 7978, page 1969	12/4/2000	N/A
2	2	Porter's Family Limited Partnership	City of Oklahoma City	4.25	Fee Simple	Warranty Deed	Book 7973, page 1575	12/5/2000	N/A

\*Recorded acreage unavailable - calculated acreage of parcel used  
Report of Commissioners serves as conveyance instrument per O.S. Title 66, Chapter 2, Section 53

FUTURE PROPERTY TABLE								
ID	Grantor	Grantee	Acres	Conveyance Instrument	Book - Page	Date	FAA Grant Number	Purpose
F1	JOHN PORTER FAMILY TRUST	City of Oklahoma City	7.57	TBD	TBD	TBD	TBD	RPZ Protection
F2	EXPRESS DEVELOPMENT II LLC	City of Oklahoma City	4.23	TBD	TBD	TBD	TBD	RPZ Protection
F3	MID CONTINENTAL REALTY & INVESTMENT LLC	City of Oklahoma City	1.02	TBD	TBD	TBD	TBD	RPZ Protection
F4	MID CONTINENTAL REALTY & INVESTMENT LLC	City of Oklahoma City	0.18	TBD	TBD	TBD	TBD	RPZ Protection
F5	OLIVE MARK & LESA J	City of Oklahoma City	0.04	TBD	TBD	TBD	TBD	RPZ Protection
F6	MID CONTINENTAL REALTY & INVESTMENT LLC	City of Oklahoma City	5.22	TBD	TBD	TBD	TBD	RPZ Protection
F7	WELCH GROUP INC	City of Oklahoma City	0.34	TBD	TBD	TBD	TBD	RPZ Protection
F8	WELCH GROUP INC	City of Oklahoma City	0.35	TBD	TBD	TBD	TBD	RPZ Protection
F9	BRAVADO PROPERTIES LLC	City of Oklahoma City	0.43	TBD	TBD	TBD	TBD	RPZ Protection
F10	WELCH GROUP INC	City of Oklahoma City	0.23	TBD	TBD	TBD	TBD	RPZ Protection